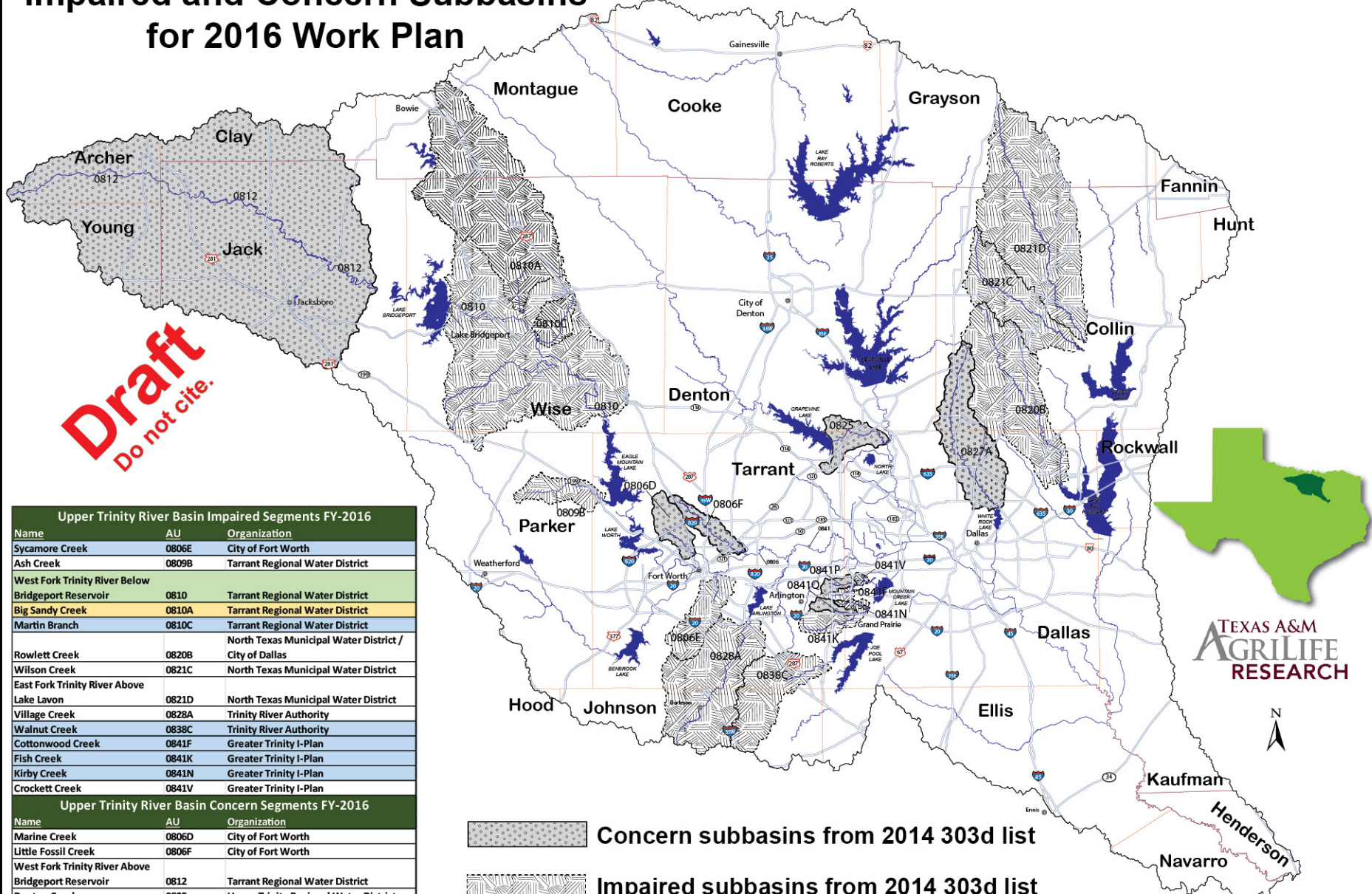


# Impaired and Concern Subbasins for 2016 Work Plan




**Draft**  
Do not cite.


Upper Trinity River Basin Impaired Segments FY-2016		
Name	AU	Organization
Sycamore Creek	0806E	City of Fort Worth
Ash Creek	0809B	Tarrant Regional Water District
West Fork Trinity River Below Bridgeport Reservoir		
	0810	Tarrant Regional Water District
Big Sandy Creek	0810A	Tarrant Regional Water District
Martin Branch	0810C	Tarrant Regional Water District
Rowlett Creek	0820B	North Texas Municipal Water District / City of Dallas
Wilson Creek	0821C	North Texas Municipal Water District
East Fork Trinity River Above Lake Lavon		
	0821D	North Texas Municipal Water District
Village Creek	0828A	Trinity River Authority
Walnut Creek	0838C	Trinity River Authority
Cottonwood Creek	0841F	Greater Trinity I-Plan
Fish Creek	0841K	Greater Trinity I-Plan
Kirby Creek	0841N	Greater Trinity I-Plan
Crockett Creek	0841V	Greater Trinity I-Plan
Upper Trinity River Basin Concern Segments FY-2016		
Name	AU	Organization
Marine Creek	0806D	City of Fort Worth
Little Fossil Creek	0806F	City of Fort Worth
West Fork Trinity River Above Bridgeport Reservoir		
	0812	Tarrant Regional Water District
Denton Creek	0825	Upper Trinity Regional Water District
White Rock Creek Above White Rock Lake		
	0827A	City of Dallas
North Fork Cottonwood Creek	0841P	Greater Trinity I-Plan
North Fork Fish Creek	0841Q	Greater Trinity I-Plan
RUAAs Complete - TCEQ Developing Recommendation		
Recommended to Retain PCR		
Recommended to Change to SCR1		



TEXAS A&M  
**AGRI LIFE**  
RESEARCH



 Concern subbasins from 2014 303d list

 Impaired subbasins from 2014 303d list

# RUAAs Complete - TCEQ Developing Recommendation

## Recommended to Retain PCR

## Recommended to Change to SCR1

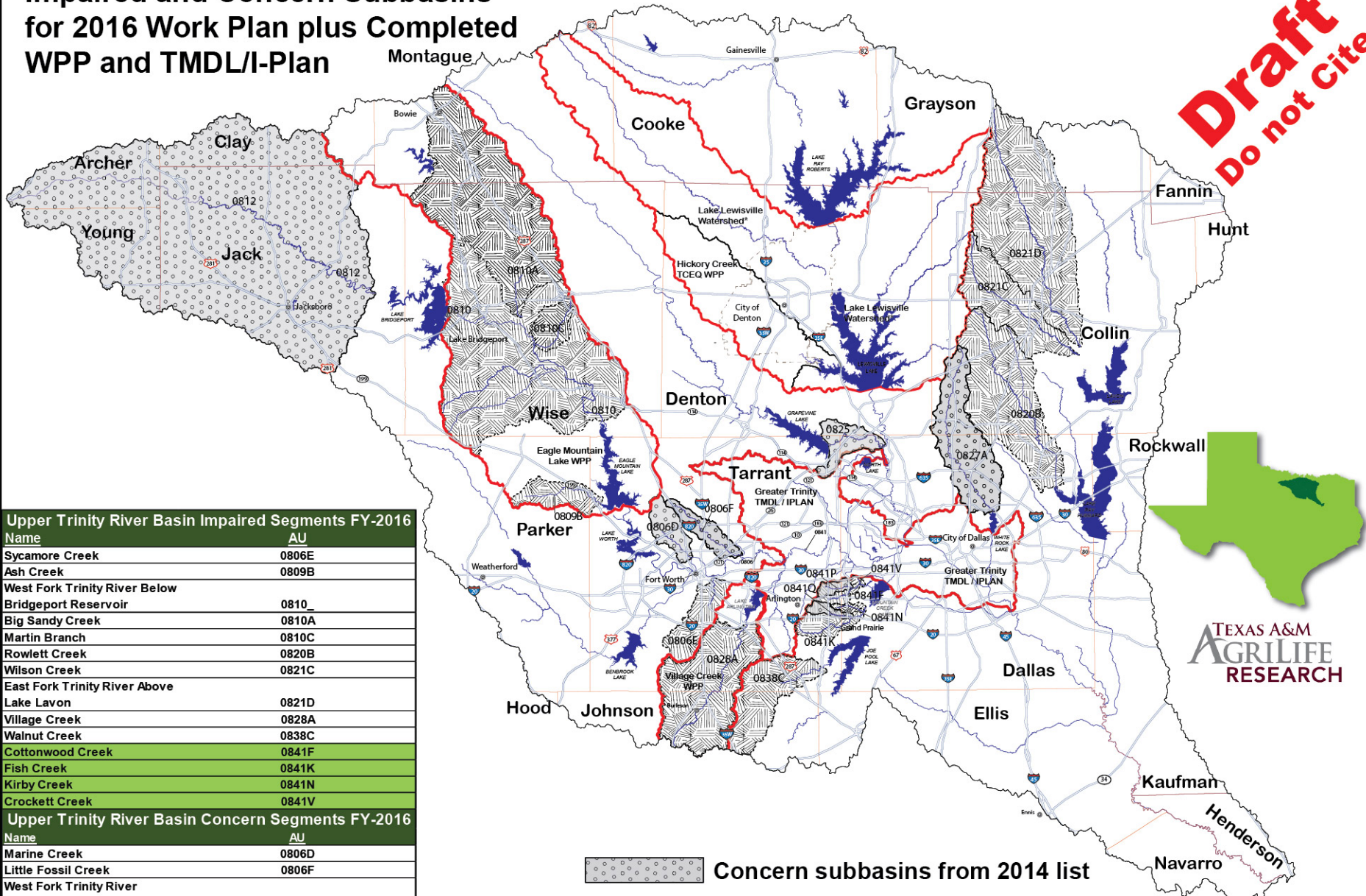
Impaired		
<u>Name</u>	<u>AU</u>	<u>Organization</u>
Sycamore Creek	0806E	City of Fort Worth
Ash Creek	0809B	Tarrant Regional Water District
West Fork Trinity River Below Bridgeport Reservoir	810	Tarrant Regional Water District
Big Sandy Creek	0810A	Tarrant Regional Water District
Martin Branch	0810C	Tarrant Regional Water District
Rowlett Creek	0820B	North Texas Municipal Water District / City of Dallas
Wilson Creek	0821C	North Texas Municipal Water District
East Fork Trinity River Above Lake Lavon	0821D	North Texas Municipal Water District
Village Creek	0828A	Trinity River Authority
Walnut Creek	0838C	Trinity River Authority
Cottonwood Creek	0841F	Greater Trinity I-Plan
Fish Creek	0841K	Greater Trinity I-Plan
Kirby Creek	0841N	Greater Trinity I-Plan
Crockett Creek	0841V	Greater Trinity I-Plan

Concern		
<u>Name</u>	<u>AU</u>	<u>Organization</u>
Marine Creek	0806D	City of Fort Worth
Little Fossil Creek	0806F	City of Fort Worth
West Fork Trinity River Above Bridgeport Reservoir	812	Tarrant Regional Water District
Denton Creek	825	Upper Trinity Regional Water District
White Rock Creek Above White Rock Lake	0827A	City of Dallas
North Fork Cottonwood Creek	0841P	Greater Trinity I-Plan
North Fork Fish Creek	0841Q	Greater Trinity I-Plan



# Impaired and Concern Subbasins for 2016 Work Plan plus Completed WPP and TMDL/I-Plan

**Draft**  
Do not cite






## Upper Trinity River Basin Impaired Segments FY-2016

Name	AU
Sycamore Creek	0806E
Ash Creek	0809B
West Fork Trinity River Below	
Bridgeport Reservoir	0810
Big Sandy Creek	0810A
Martin Branch	0810C
Rowlett Creek	0820B
Wilson Creek	0821C
East Fork Trinity River Above	
Lake Lavon	0821D
Village Creek	0828A
Walnut Creek	0838C
Cottonwood Creek	0841F
Fish Creek	0841K
Kirby Creek	0841N
Crockett Creek	0841V

## Upper Trinity River Basin Concern Segments FY-2016

Name	AU
Marine Creek	0806D
Little Fossil Creek	0806F
West Fork Trinity River	
Above Bridgeport Reservoir	0812
Denton Creek	0825
White Rock Creek Above	
White Rock Lake	0827A
North Fork Cottonwood Creek	0841P
North Fork Fish Creek	0841Q

Assignment to the Greater Trinity TMDL/I-Plan likely

-  Concern subbasins from 2014 list
-  Impaired subbasins from 2014 303d list
-  WPP or TMDL/I-Plan (Active or Complete)

# Upper Trinity River Basin Score Card

Draft 10/27/2015

Listed Stream Segments	Square miles	Projected completion year	Percent area
<b>Impaired, Plus Concern Watershed Targets</b>			
Cottonwood Creek - 0841F_01	6	<b>2016</b>	
North Fork Cottonwood Creek - 0841P	6		
Fish Creek - 0841K_01	20		
North Fork Fish Creek - 0841Q	6		
Kirby Creek - 0841N_01	33		
Crockett Branch - 0841V_01	1		
Marine Creek - 0806D_01	22		
Little Fossil Creek - 0806F_01	20		
Sycamore Creek - 0806E_01	37		
<b>Subtotal</b>	<b>151</b>		
West Fork Trinity River Below Bridgeport Reservoir - 0810	310	<b>2017</b>	
West Fork Trinity River Above Bridgeport Reservoir - 0812	798		
Big Sandy Creek - 0810A_01	228		
Martin Branch - 0810C_01	21		
Ash Creek - 0809B_01	27		
<b>Subtotal</b>	<b>1384</b>		<b>61%</b>
Denton Creek - 0825	25	<b>2018</b>	
Village Creek - 0828A_01	121		
Walnut Creek - 0838C_01	67		
<b>Subtotal</b>	<b>213</b>		<b>9%</b>
Rowlett Creek - 0820B_01	137	<b>2020</b>	
White Rock Creek above White Rock Lake - 0827A_01	84		
<b>Subtotal</b>	<b>221</b>		<b>10%</b>
Wilson Creek - 0821C_01	76	<b>2021</b>	
East Fork Trinity River above Lake Lavon - 0821D_01	209		
<b>Subtotal</b>	<b>285</b>		<b>13%</b>
<b>Targeted</b>	<b>2254</b>		<b>100%</b>
# Denotes Assessment Units of concern			

# Project Progression: Meeting Items

- Meeting Agenda
- Updated Map(s)
- Updated Stakeholder List
- Scorecard