

# MOBILITY 2045

Included in this packet:

Freeway/Tollway Corridor Map and Summary Table

Asset Optimization Map and Summary Table

Interchange Summary Table

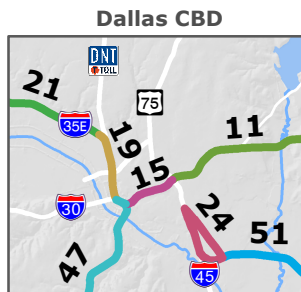
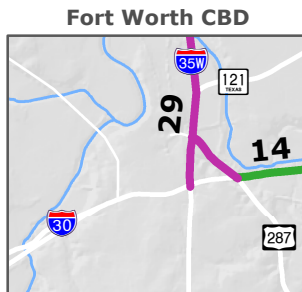
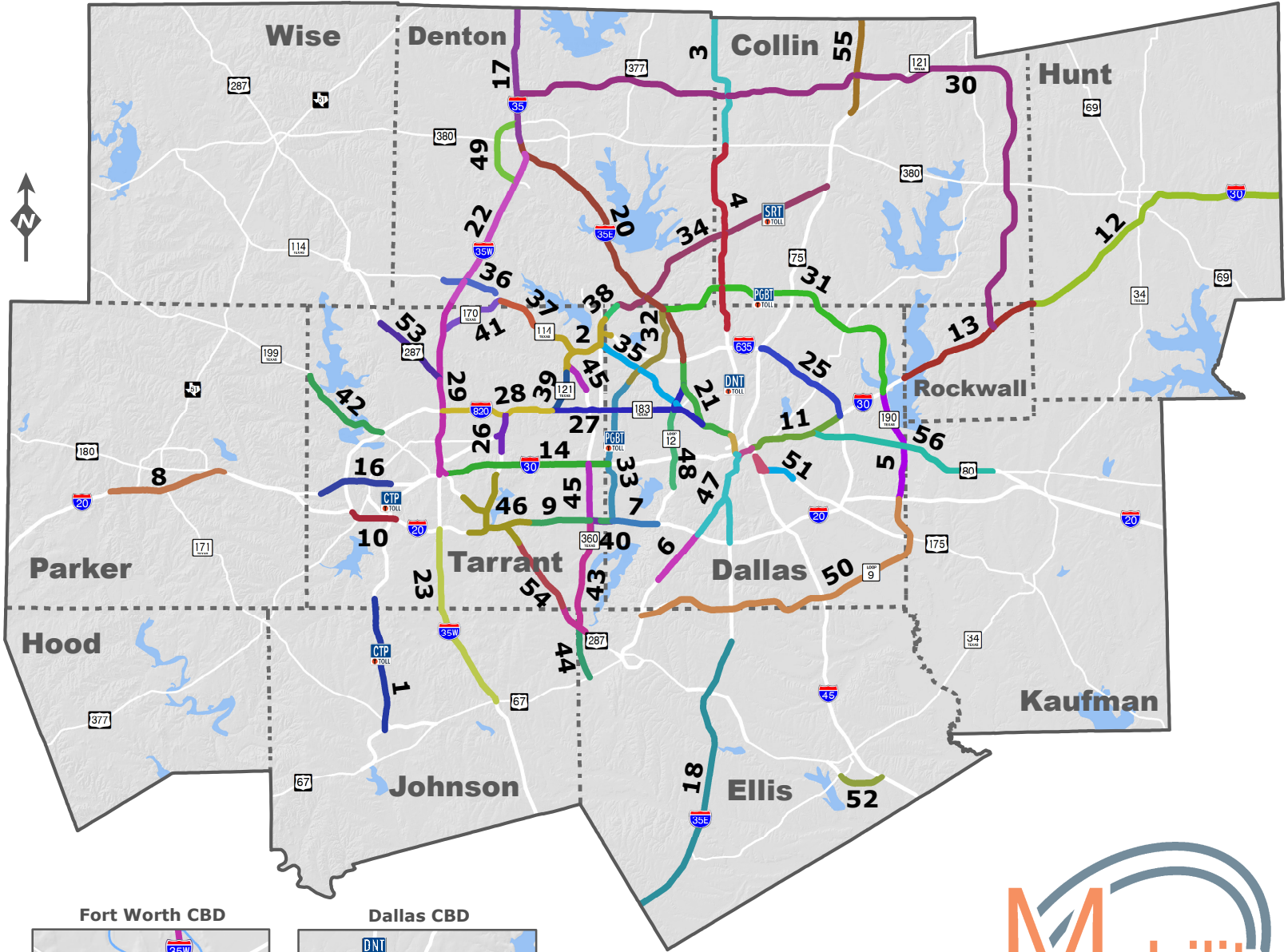
Regionally Significant Arterials Improvements Table



Revised January 14, 2021

# Highway Corridor Projects

- 1 - Chisholm Trail Parkway
- 2 - DFW Connector
- 3 - DNT Extension
- 4 - DNT Widening
- 5 - East Branch
- 6 - Horizon Gateway 2B
- 7 - IH 20 (Dallas County)
- 8 - IH 20 (Parker County)
- 9 - IH 20 East Tarrant County
- 10 - IH 20 West Tarrant County
- 11 - IH 30 (East)
- 12 - IH 30 (Hunt County)
- 13 - IH 30 (Rockwall County)
- 14 - IH 30 (Tarrant County)
- 15 - IH 30 Canyon
- 16 - IH 30 West Freeway
- 17 - IH 35
- 18 - IH 35E (Ellis County)
- 19 - IH 35E (Lowest Stemmons)
- 20 - IH 35E (North)
- 21 - IH 35E Stemmons
- 22 - IH 35W (North)
- 23 - IH 35W (South)
- 24 - IH 45/SM Wright
- 25 - IH 635 (East)
- 26 - IH 820 (East)
- 27 - Midtown Express/SH 183
- 28 - North Tarrant Express (1 & 2)
- 29 - North Tarrant Express (3)
- 30 - Outer Loop
- 31 - PGBT (North)
- 32 - PGBT (West)
- 33 - PGBT-WE/SH 161
- 34 - Sam Rayburn Tollway
- 35 - SH 114 (Dallas County)
- 36 - SH 114 (Denton County)
- 37 - SH 114 (Tarrant County)
- 38 - SH 121 (Dallas County)
- 39 - SH 121/NTE Connection
- 40 - SH 161/SH 360 Toll Connector
- 41 - SH 170
- 42 - SH 199
- 43 - SH 360 Toll Road
- 44 - SH 360 Toll Road Extension
- 45 - SH 360 Widening
- 46 - Southeast Connector
- 47 - Southern Gateway
- 48 - State Loop 12
- 49 - State Loop 288
- 50 - State Loop 9
- 51 - US 175
- 52 - US 287 (Ellis County)
- 53 - US 287 (North)
- 54 - US 287 (South)
- 55 - US 75 (North Collin County)
- 56 - US 80



Facility recommendations indicate transportation need. Corridor-specific alignment, design, and operational characteristics will be determined through ongoing project development.



**Mobility 2045  
Freeway/Tollway Summary Table**

Revised September 25, 2019

FT Corridor	ID	Facility	From	To	2018 (Attainment Year)	2020 (Attainment Year)	2028	2037	2045	Type	YOE Cost
1 - Chisholm Trail Parkway	31.20.3	Chisholm Trail Pkwy	FM 1187	US 67	2 (Toll)	2 (Toll)	4 (Toll)	4 (Toll)	4 (Toll)		\$336,000,000
2 - DFW Connector	9.10.1	SH 360	SH 121	Stone Myers Pkwy	4 (Frwy)	4 (Frwy)	5 (Frwy)	5 (Frwy)	5 (Frwy)		\$735,000,000
2 - DFW Connector	11.50.2	SH 121	Stars and Stripes Way (Dallas County Line)	FM 2499	8 (Frwy), 4/6 (Frtg-C)	8 (Frwy), 4/6 (Frtg-C)	12 (Frwy), 4/8 (Frtg-C)	12 (Frwy), 4/8 (Frtg-C)	12 (Frwy), 4/8 (Frtg-C)		included w/ 9.10.1
2 - DFW Connector	11.50.3	SH 121	FM 2499	IH 635	7 (Frwy) + 5 CD, 4/6 (Frtg-C)	7 (Frwy) + 5 CD, 4/6 (Frtg-C)	9 (Frwy) + 7 CD, 4/6 (Frtg-C)	9 (Frwy) + 7 CD, 4/6 (Frtg-C)	9 (Frwy) + 7 CD, 4/6 (Frtg-C)		included w/ 9.10.1
2 - DFW Connector	11.60.1	SH 121	IH 635	SH 114	10 (Frwy) + 7 CD, 3 SB (Frtg-D)	10 (Frwy) + 7 CD, 3 SB (Frtg-D)	12 (Frwy) + 9 CD, 3 SB (Frtg-D)	12 (Frwy) + 9 CD, 3 SB (Frtg-D)	12 (Frwy) + 9 CD, 3 SB (Frtg-D)		included w/ 9.10.1
2 - DFW Connector	11.70.1	SH 121	SH 114	SH 360	6 (Frwy) + 4 CD, 4/6 (Frtg-D)	6 (Frwy) + 4 CD, 4/6 (Frtg-D)	6 (Frwy) + 7 CD, 4/8 (Frtg-D)	6 (Frwy) + 7 CD, 4/8 (Frtg-D)	6 (Frwy) + 7 CD, 4/8 (Frtg-D)		included w/ 9.10.1
2 - DFW Connector	11.80.1	SH 121	SH 360	Hall-Johnson Rd	6 (Frwy), 4/6 (Frtg-D)	6 (Frwy), 4/6 (Frtg-D)	6 (Frwy), 4/6 (Frtg-D)	6 (Frwy), 4/6 (Frtg-D)	6 (Frwy), 4/6 (Frtg-D)		included w/ 9.10.1
2 - DFW Connector	12.30.5	SH 114	Kimball Ave	SH 121	8 (Frwy), 4/10 (Frtg-C)	8 (Frwy), 4/10 (Frtg-C)	8 (Frwy), 4/10 (Frtg-C)	8 (Frwy), 4/10 (Frtg-C)	8 (Frwy), 4/10 (Frtg-C)		included w/ 9.10.1
2 - DFW Connector	12.40.1	SH 114	SH 121 (W)	SH 121 (E)	13 (Frwy) + 4 (ML/T-C), 6/10 (Frtg-C)	13 (Frwy) + 4 (ML/T-C), 6/10 (Frtg-C)	13 (Frwy) + 4 (ML/T-C), 6/10 (Frtg-C)	13 (Frwy) + 4 (ML/T-C), 6/10 (Frtg-C)	13 (Frwy) + 4 (ML/T-C), 6/10 (Frtg-C)		included w/ 9.10.1
2 - DFW Connector	130.10.1	IH 635 (West)	SH 121	Royal Ln	6 (Frwy)	6 (Frwy)	11 (Frwy)	11 (Frwy)	11 (Frwy)		included w/ 9.10.1
3 - DNT Extension	21.10.1	Dallas North Tollway	FM 121 (Grayson County Line)	FM 428	0	0	2 (Frtg-C)	6 (Toll), 6 (Frtg-C)	6 (Toll), 6 (Frtg-C)		\$994,000,000
3 - DNT Extension	21.10.2	Dallas North Tollway	FM 428	US 380	2/4 (Frtg-C)	4 (Frtg-C)	6 (Toll), 6/8 (Frtg-C)	6 (Toll), 6/8 (Frtg-C)	6 (Toll), 6/8 (Frtg-C)		included w/ 21.10.1
4 - DNT Widening	21.10.3	Dallas North Tollway	US 380	Rockhill Rd	4 (Frtg-C)	4 (Frtg-C)	8 (Toll), 6 (Frtg-C)	8 (Toll), 6 (Frtg-C)	8 (Toll), 6 (Frtg-C)		\$99,999,992

(HOV/ExL) - HOV/Tolled Express Lanes  
(HOV) - HOV Lanes  
(ExL) - Express Lanes  
(ML/T) - Tolled Managed Lanes  
(-C) - Concurrent Lanes  
(-R) - Reversible Lanes

\*Interim Pk-Hr Lanes  
\*\*Technology Lanes

**Mobility 2045  
Freeway/Tollway Summary Table**

Revised September 25, 2019

FT Corridor	ID	Facility	From	To	2018 (Attainment Year)	2020 (Attainment Year)	2028	2037	2045	Type	YOE Cost
4 - DNT Widening	21.10.4	Dallas North Tollway	Rockhill Rd	SRT (SH 121)	6 (Toll), 4/6 (Frtg-C)	6 (Toll), 4/6 (Frtg-C)	8 (Toll), 6 (Frtg-C)	8 (Toll), 6 (Frtg-C)	8 (Toll), 6 (Frtg-C)		included w/ 21.10.3
4 - DNT Widening	21.20.1	Dallas North Tollway	SH 121	Parker Rd	8 (Toll), 6 (Frtg-C)	8 (Toll), 6 (Frtg-C)	8 (Toll), 6 (Frtg-C)	8 (Toll), 6 (Frtg-C)	8 (Toll), 6 (Frtg-C)		\$113,912,655
4 - DNT Widening	21.20.2	Dallas North Tollway	Parker Rd	PGBT	8 (Toll), 4/8 (Frtg-C)	8 (Toll), 4/8 (Frtg-C)	8 (Toll), 4/8 (Frtg-C)	8 (Toll), 4/8 (Frtg-C)	8 (Toll), 4/8 (Frtg-C)		\$1,013,777,843
4 - DNT Widening	21.20.3	Dallas North Tollway	PGBT	Beltline Rd	8 (Toll), 4/8 (Frtg-C)	8 (Toll), 4/8 (Frtg-C)	8 (Toll), 4/8 (Frtg-C)	8 (Toll), 4/8 (Frtg-C)	8 (Toll), 4/8 (Frtg-C)	Operational Improvements/ Bottleneck Removal	\$24,957,584
5 - East Branch	39.10.1	SH 190	IH 30/PGBT	IH 20	0	0	6 (Toll), 4 (Frtg-D)	6 (Toll), 4 (Frtg-D)	6 (Toll), 4 (Frtg-D)		\$1,300,000,000
6 - Horizon Gateway 2B	38.20.1	US 67	IH 20	Belt Line Road	4 (Frwy), 4 (Frtg-C)	4 (Frwy), 4 (Frtg-C)	6 (Frwy), 4/6 (Frtg-C)	6 (Frwy), 4/6 (Frtg-C)	6 (Frwy) + 1 (ExL-R), 2/8 (Frtg-C)		\$75,000,000
7 - IH 20 (Dallas County)	30.80.1	IH 20	PGBT WE (SH161)	Robinson Road	8 (Frwy), 4 (Frtg-C)	8 (Frwy), 4 (Frtg-C)	8 (Frwy), 4/6 (Frtg-C)	10 (Frwy), 4/6 (Frtg-C)	10 (Frwy), 4/6 (Frtg-C)	Operational Improvements/ Bottleneck Removal	\$91,471,126
7 - IH 20 (Dallas County)	30.80.2	IH 20	Robinson Road	FM 1382	8 (Frwy)	8 (Frwy)	8 (Frwy), 4/8 (Frtg-C)	10 (Frwy), 4/8 (Frtg-C)	10 (Frwy), 4/8 (Frtg-C)	Operational Improvements/ Bottleneck Removal	included w/ 30.80.1
7 - IH 20 (Dallas County)	30.80.3	IH 20	FM 1382	Spur 408	8 (Frwy)	8 (Frwy)	8 (Frwy), 4/6 (Frtg-C)	10 (Frwy), 4/6 (Frtg-C)	10 (Frwy), 4/6 (Frtg-C)	Operational Improvements/ Bottleneck Removal	included w/ 30.80.1
8 - IH 20 (Parker County)	30.10.2	IH 20	Spur 312	Ric Williamson Memorial Hwy	4 (Frwy), 4/6 (Frtg-D)	4 (Frwy), 4/6 (Frtg-D)	4 (Frwy), 4/6 (Frtg-D)	6 (Frwy), 4/6 (Frtg-C)	6 (Frwy), 4/6 (Frtg-C)	Operational Improvements/ Bottleneck Removal	\$292,000,000
8 - IH 20 (Parker County)	30.10.3	IH 20	Ric Williamson Memorial Hwy	SH 171	4 (Frwy), 4/6 (Frtg-D)	4 (Frwy), 4/6 (Frtg-D)	4 (Frwy), 4/6 (Frtg-D)	6 (Frwy), 4/6 (Frtg-C)	6 (Frwy), 4/6 (Frtg-C)	Operational Improvements/ Bottleneck Removal	\$177,020,000
8 - IH 20 (Parker County)	30.10.4	IH 20	SH 171	US 180	4 (Frwy), 4/6 (Frtg-D)	4 (Frwy), 4/6 (Frtg-D)	4 (Frwy), 4/6 (Frtg-D)	6 (Frwy), 4/6 (Frtg-C)	6 (Frwy), 4/6 (Frtg-C)	Operational Improvements/ Bottleneck Removal	\$322,000,000
9 - IH 20 East Tarrant County	30.60.2	IH 20	Park Springs Blvd	Matlock Road	8 (Frwy), 4/8 (Frtg-D)	8 (Frwy), 4/8 (Frtg-D)	10 (Frwy), 4/8 (Frtg-C)	10 (Frwy), 4/8 (Frtg-C)	10 (Frwy), 4/8 (Frtg-C)	Operational Improvements/ Bottleneck Removal	\$400,000,000

(HOV/ExL) - HOV/Tolled Express Lanes  
(HOV) - HOV Lanes  
(ExL) - Express Lanes  
(ML/T) - Tolled Managed Lanes  
(-C) - Concurrent Lanes  
(-R) - Reversible Lanes

\*Interim Pk-Hr Lanes  
\*\*Technology Lanes

**Mobility 2045  
Freeway/Tollway Summary Table**

Revised September 25, 2019

FT Corridor	ID	Facility	From	To	2018 (Attainment Year)	2020 (Attainment Year)	2028	2037	2045	Type	YOE Cost
9 - IH 20 East Tarrant County	30.60.3	IH 20	Matlock Road	SH 360	8 (Frwy),	8 (Frwy),	10 (Frwy),	10 (Frwy),	10 (Frwy),	Operational Improvements/ Bottleneck Removal	included w/ 30.60.2
					4/6 (Frtg-C)	4/6 (Frtg-C)	4/6 (Frtg-C)	4/6 (Frtg-C)	4/6 (Frtg-C)		
9 - IH 20 East Tarrant County	30.70.1	IH 20	SH 360	Great Southwest Pkwy (Dallas County Line)	8 (Frwy),	8 (Frwy),	10 (Frwy),	10 (Frwy),	10 (Frwy),	Operational Improvements/ Bottleneck Removal	included w/ 30.60.2
					4/6 (Frtg-C)	4/6 (Frtg-C)	4/6 (Frtg-C)	4/6 (Frtg-C)	4/6 (Frtg-C)		
9 - IH 20 East Tarrant County	30.70.2	IH 20	Great Southwest Pkwy (Tarrant County Line)	PGBT WE (SH161)	8 (Frwy),	8 (Frwy),	10 (Frwy),	10 (Frwy),	10 (Frwy),	Operational Improvements/ Bottleneck Removal	included w/ 30.60.2
					4/6 (Frtg-C)	4/6 (Frtg-C)	4/6 (Frtg-C)	4/6 (Frtg-C)	4/6 (Frtg-C)		
10 - IH 20 West Tarrant County	30.30.1	IH 20	IH 820	SH 183	6 (Frwy),	6 (Frwy),	8 (Frwy),	8 (Frwy),	8 (Frwy),	Operational Improvements/ Bottleneck Removal	\$255,000,000
					4/6 (Frtg-D)	4/6 (Frtg-D)	4/6 (Frtg-D)	4/6 (Frtg-D)	4/6 (Frtg-D)		
11 - IH 30 (East)	28.60.3	IH 30	IH 45	Ferguson Rd	8 (Frwy) + 1 (HOV-R),	8 (Frwy) + 1 (HOV-R),	10 (Frwy) + 2 (ML/T-R),	10 (Frwy) + 2 (ML/T-R),	10 (Frwy) + 2 (ML/T-R),		\$1,600,000,000
					4/6 (Frtg-D)	4/6 (Frtg-D)	4/6 (Frtg-D)	4/6 (Frtg-D)	4/6 (Frtg-D)		
11 - IH 30 (East)	28.70.1	IH 30	Ferguson Rd	US 80	8 (Frwy) + 1 (HOV-R),	8 (Frwy) + 1 (HOV-R),	10 (Frwy) + 2 (ML/T-R),	10 (Frwy) + 2 (ML/T-R),	10 (Frwy) + 2 (ML/T-R),		included w/ 28.60.3
					4/8 (Frtg-D)	4/8 (Frtg-D)	4/6 (Frtg-C)	4/6 (Frtg-C)	4/6 (Frtg-C)		
11 - IH 30 (East)	28.70.2	IH 30	US 80	IH 635	6 (Frwy) + 1 (HOV-R),	6 (Frwy) + 1 (HOV-R),	6 (Frwy) + 1/2 (ML/T-R),	6 (Frwy) + 1/2 (ML/T-R),	6 (Frwy) + 1/2 (ML/T-R),		included w/ 28.60.3
					4/6 (Frtg-C)	4/6 (Frtg-C)	4/6 (Frtg-C)	4/6 (Frtg-C)	4/6 (Frtg-C)		
12 - IH 30 (Hunt County)	28.100.1	IH 30	FM 2642 (Rockwall County Line)	SH 34	4 (Frwy),	4 (Frwy),	6 (Frwy),	6 (Frwy),	6 (Frwy),		\$301,000,000
					4/6 (Frtg-C)	4/6 (Frtg-C)	4/6 (Frtg-C)	4/6 (Frtg-C)	4/6 (Frtg-C)		
12 - IH 30 (Hunt County)	28.100.2	IH 30	SH 34	Spur 302	4 (Frwy),	4 (Frwy),	6 (Frwy),	6 (Frwy),	6 (Frwy),		\$89,377,968
					4/6 (Frtg-D)	4/6 (Frtg-D)	4/6 (Frtg-D)	4/6 (Frtg-D)	4/6 (Frtg-D)		
12 - IH 30 (Hunt County)	28.100.3	IH 30	Spur 302	E of CR 3203 (Hopkins County Line)	4 (Frwy),	4 (Frwy),	6 (Frwy),	6 (Frwy),	6 (Frwy),		\$155,000,000
					4 (Frtg-D)	4 (Frtg-D)	4 (Frtg-C)	4 (Frtg-C)	4 (Frtg-C)		
13 - IH 30 (Rockwall County)	28.90.1	IH 30	Dalrock Rd (Dallas County Line)	SH 205	6 (Frwy),	6 (Frwy),	8 (Frwy),	8 (Frwy),	8 (Frwy),		included w/ 28.60.3
					4/6 (Frtg-D)	4/6 (Frtg-D)	4/6 (Frtg-C)	4/6 (Frtg-C)	4/6 (Frtg-C)		
13 - IH 30 (Rockwall County)	28.90.2	IH 30	SH 205	FM 2642 (Hunt County Line)	4 (Frwy),	4 (Frwy),	6 (Frwy),	6 (Frwy),	6 (Frwy),		included w/ 28.60.3
					4 (Frtg-C)	4 (Frtg-C)	4/6 (Frtg-C)	4/6 (Frtg-C)	4/6 (Frtg-C)		
14 - IH 30 (Tarrant County)	28.30.2	IH 30	US 287	Oakland Blvd	8 (Frwy)	8 (Frwy)	8 (Frwy)	8 (Frwy) + 2 (ML/T-C)	8 (Frwy) + 2 (ML/T-C)		included w/ 28.30.3

(HOV/ExL) - HOV/Tolled Express Lanes  
(HOV) - HOV Lanes  
(ExL) - Express Lanes  
(ML/T) - Tolled Managed Lanes  
(-C) - Concurrent Lanes  
(-R) - Reversible Lanes

\*Interim Pk-Hr Lanes  
\*\*Technology Lanes

**Mobility 2045  
Freeway/Tollway Summary Table**

Revised September 25, 2019

FT Corridor	ID	Facility	From	To	2018 (Attainment Year)	2020 (Attainment Year)	2028	2037	2045	Type	YOE Cost
14 - IH 30 (Tarrant County)	28.30.3	IH 30	Oakland Blvd	IH 820	6 (Frwy)	6 (Frwy)	6 (Frwy)	8 (Frwy) + 2 (ML/T-C)	8 (Frwy) + 2 (ML/T-C)		\$555,600,000
14 - IH 30 (Tarrant County)	28.40.1	IH 30	IH 820	Cooks Ln	6 (Frwy)	6 (Frwy)	6 (Frwy)	10 (Frwy) + 1 (ML/T-R)	10 (Frwy) + 1 (ML/T-R)		included w/ 28.30.3
14 - IH 30 (Tarrant County)	28.40.2	IH 30	Cooks Ln	Cooper St	6 (Frwy)	6 (Frwy)	6 (Frwy)	10 (Frwy) + 1 (ML/T-R)	10 (Frwy) + 1 (ML/T-R)		included w/ 28.30.3
14 - IH 30 (Tarrant County)	28.40.3	IH 30	Cooper St	Duncan Perry Rd	6 (Frwy) + 2 (ExL-C) + 3 WB CD, 4/6 (Frtg-D)	6 (Frwy) + 2 (ExL-C) + 3 WB CD, 4/6 (Frtg-D)	8 (Frwy) + 2/3 (ExL-C) + 3 WB CD, 4/6 (Frtg-D)	8 (Frwy) + 2/3 (ExL-C) + 3 WB CD, 4/6 (Frtg-D)	8 (Frwy) + 2/3 (ExL-C) + 3 WB CD, 4/6 (Frtg-D)		included w/ 28.30.3
14 - IH 30 (Tarrant County)	28.40.4	IH 30	Duncan Perry Rd	PGBT WE (SH161)	6 (Frwy) + 2 (ExL-R)	6 (Frwy) + 2 (ExL-R)	8 (Frwy) + 2 (ExL-R),  4 (Frtg-C)	8 (Frwy) + 2 (ExL-R),  4 (Frtg-C)	8 (Frwy) + 2 (ExL-R),  4 (Frtg-C)		included w/ 28.30.3
15 - IH 30 Canyon	28.60.1	IH 30	IH 35E (East)	Cesar Chavez Blvd	6 (Frwy) + 4 WB CD, 2/6 (Frtg-D)	6 (Frwy) + 4 WB CD, 2/6 (Frtg-D)	12 (Frwy),  2/8 (Frtg-D)	12 (Frwy),  2/8 (Frtg-D)	12 (Frwy),  2/8 (Frtg-D)		\$300,000,000
15 - IH 30 Canyon	28.60.2	IH 30	Cesar Chavez Blvd	IH 45	6 (Frwy)	6 (Frwy)	12 (Frwy),  4/8 (Frtg-D)	12 (Frwy),  4/8 (Frtg-D)	12 (Frwy),  4/8 (Frtg-D)		included w/ 28.60.1
16 - IH 30 West Freeway	28.10.3	IH 30	Spur 580/Camp Bowie W Blvd	IH 820	4 (Frwy),  4 (Frtg-D)	4 (Frwy),  4 (Frtg-D)	6 (Frwy),  4/6 (Frtg-C)	6 (Frwy),  4/6 (Frtg-C)	6 (Frwy),  4/6 (Frtg-C)	Operational Improvements/ Bottleneck Removal	\$95,000,000
16 - IH 30 West Freeway	28.20.1	IH 30	IH 820	Camp Bowie Blvd	6 (Frwy),  2/8 (Frtg-D)	6 (Frwy),  2/8 (Frtg-D)	8 (Frwy),  2/8 (Frtg-D)	8 (Frwy),  2/8 (Frtg-D)	8 (Frwy),  2/8 (Frtg-D)		\$800,000,000
17 - IH 35	3.10.1	IH 35	Denton Co Line (N) FM156	FM 156	4 (Frwy),  4 (Frtg-C)	4 (Frwy),  4 (Frtg-C)	6 (Frwy),  4/6 (Frtg-C)	6 (Frwy),  4/6 (Frtg-C)	6 (Frwy),  4/6 (Frtg-C)		\$2,500,000,000
17 - IH 35	3.20.1	IH 35	FM 156	Loop 288 (N of Denton)	4 (Frwy),  4 (Frtg-C)	4 (Frwy),  4 (Frtg-C)	6 (Frwy),  4/6 (Frtg-C)	6 (Frwy),  4/6 (Frtg-C)	6 (Frwy),  4/6 (Frtg-C)		included w/ 3.10.1
17 - IH 35	3.20.2	IH 35	Loop 288 (N of Denton)	US 380	4 (Frwy),  4 (Frtg-C)	4 (Frwy),  4 (Frtg-C)	6 (Frwy),  4 (Frtg-C)	6 (Frwy),  4 (Frtg-C)	6 (Frwy),  4 (Frtg-C)		included w/ 3.10.1
18 - IH 35E (Ellis County)	7.100.5	IH 35E	US 77 (N of Waxahachie)	Bigham Road (US 77 South)	4 (Frwy),  4 (Frtg-D)	6 (Frwy),  4 (Frtg-D)	6 (Frwy),  4/6 (Frtg-C)	6 (Frwy),  4/6 (Frtg-C)	6 (Frwy),  4/6 (Frtg-C)	Operational Improvements/ Bottleneck Removal	\$450,000,000

(HOV/ExL) - HOV/Tolled Express Lanes  
(HOV) - HOV Lanes  
(ExL) - Express Lanes  
(ML/T) - Tolled Managed Lanes  
(-C) - Concurrent Lanes  
(-R) - Reversible Lanes

\*Interim Pk-Hr Lanes  
\*\*Technology Lanes

**Mobility 2045**  
**Freeway/Tollway Summary Table**

Revised September 25, 2019

FT Corridor	ID	Facility	From	To	2018 (Attainment Year)	2020 (Attainment Year)	2028	2037	2045	Type	YOE Cost
18 - IH 35E (Ellis County)	7.100.6	IH 35E	Bigham Road (US 77 South)	SH 34	6 (Frwy), 4 (Frtg-D)	6 (Frwy), 4 (Frtg-D)	6 (Frwy), 4 (Frtg-D)	6 (Frwy), 4 (Frtg-D)	6 (Frwy), 4 (Frtg-D)	Safety Improvements	included w/ 7.100.5
18 - IH 35E (Ellis County)	7.100.7	IH 35E	SH 34	S of FM566 (Hill County Line)	6 (Frwy), 4 (Frtg-D)	6 (Frwy), 4 (Frtg-D)	6 (Frwy), 4 (Frtg-D)	6 (Frwy), 4 (Frtg-D)	6 (Frwy), 4 (Frtg-D)	Safety Improvements	included w/ 7.100.5
19 - IH 35E (Lowest Stemmons)	7.60.6	IH 35E	Oak Lawn Avenue	Woodall Rodgers Frwy/ Spur 366	10 (Frwy), 2/3 SB (Frtg-D)	10 (Frwy), 2/3 SB (Frtg-D)	10 (Frwy) + 2 (ML/T-R) + 4 CD, 4/6 (Frtg-D)	10 (Frwy) + 2 (ML/T-R) + 4 CD, 4/6 (Frtg-D)	10 (Frwy) + 2 (ML/T-R) + 4 CD, 4/6 (Frtg-D)		included w/ 7.60.1
19 - IH 35E (Lowest Stemmons)	7.70.1	IH 35E	Woodall Rodgers Frwy/ Spur 366	IH 30	10 (Frwy), 2/6 (Frtg-D)	10 (Frwy), 2/6 (Frtg-D)	10 (Frwy) + 2 (ML/T-R) + 2/3 CD, 2/6 (Frtg-D)	10 (Frwy) + 2 (ML/T-R) + 2/3 CD, 2/6 (Frtg-D)	10 (Frwy) + 2 (ML/T-R) + 2/4 CD, 2/6 (Frtg-D)		included w/ 7.60.1
20 - IH 35E (North)	3.20.3	IH 35	US 380	IH 35W/IH 35E	6 (Frwy), 4 (Frtg-C)	6 (Frwy), 4 (Frtg-C)	10 (Frwy), 4/8 (Frtg-C)	10 (Frwy), 4/8 (Frtg-C)	10 (Frwy) + 4 (ML/T-C), 4/8 (Frtg-C)		\$3,113,901,800
20 - IH 35E (North)	7.10.1	IH 35E	IH 35/IH 35W	US 377 (S of Denton)	6 (Frwy), 4/6 (Frtg-C)	6 (Frwy), 4/6 (Frtg-C)	6 (Frwy), 4/6 (Frtg-C)	6 (Frwy), 4/6 (Frtg-C)	8 (Frwy) + 2 (ML/T-C), 4/6 (Frtg-C)		included w/ 3.20.3
20 - IH 35E (North)	7.10.2	IH 35E	US 377 (S of Denton)	US 77	6 (Frwy), 4/6 (Frtg-C)	6 (Frwy), 4/6 (Frtg-C)	6 (Frwy), 4/6 (Frtg-C)	6 (Frwy), 4/6 (Frtg-C)	8 (Frwy) + 2 (ML/T-C), 4/8 (Frtg-C)		included w/ 3.20.3
20 - IH 35E (North)	7.10.3	IH 35E	US 77	Loop 288	6 (Frwy), 4 (Frtg-C)	6 (Frwy), 4 (Frtg-C)	6 (Frwy), 4 (Frtg-C)	6 (Frwy), 4 (Frtg-C)	8 (Frwy) + 4 (ML/T-C), 4/8 (Frtg-C)		included w/ 3.20.3
20 - IH 35E (North)	7.10.4	IH 35E	Loop 288	Corinth Parkway	6 (Frwy), 4/6 (Frtg-C)	6 (Frwy), 4/6 (Frtg-C)	6 (Frwy), 4/6 (Frtg-C)	6 (Frwy), 4/6 (Frtg-C)	8 (Frwy) + 4 (ML/T-C), 4/8 (Frtg-C)		included w/ 3.20.3
20 - IH 35E (North)	7.10.5	IH 35E	Corinth Parkway	FM 407	8 (Frwy) + 2 (ML/T-R), 4/6 (Frtg-C)	8 (Frwy) + 2 (ML/T-R), 4/6 (Frtg-C)	8 (Frwy) + 2 (ML/T-R), 4/6 (Frtg-C)	8 (Frwy) + 2 (ML/T-R), 4/6 (Frtg-C)	8 (Frwy) + 4 (ML/T-C), 4/8 (Frtg-C)		included w/ 3.20.3
20 - IH 35E (North)	7.10.6	IH 35E	FM 407	SRT (SH 121)	8 (Frwy) + 2 (ML/T-R), 2/6 (Frtg-C)	8 (Frwy) + 2 (ML/T-R), 2/6 (Frtg-C)	8 (Frwy) + 2 (ML/T-R), 2/6 (Frtg-C)	8 (Frwy) + 2 (ML/T-R), 2/6 (Frtg-C)	8 (Frwy) + 4 (ML/T-C), 2/8 (Frtg-C)		included w/ 3.20.3
20 - IH 35E (North)	7.20.1	IH 35E	SRT (SH 121)	PGBT	6 (Frwy) + 2 (ML/T-R) + 6 CD, 4/6 (Frtg-C)	6 (Frwy) + 2 (ML/T-R) + 6 CD, 4/6 (Frtg-C)	6 (Frwy) + 2 (ML/T-R) + 6 CD, 4/6 (Frtg-C)	6 (Frwy) + 2 (ML/T-R) + 6 CD, 4/6 (Frtg-C)	6 (Frwy) + 4 (ML/T-C) + 8 CD, 2/6 (Frtg-C)		included w/ 3.20.3
20 - IH 35E (North)	7.30.1	IH 35E	PGBT	IH 635	6 (Frwy) + 2 (ML/T-R), 2/8 (Frtg-D)	6 (Frwy) + 2 (ML/T-R), 2/8 (Frtg-D)	8 (Frwy) + 2 (ML/T-R), 2/8 (Frtg-D)	8 (Frwy) + 2 (ML/T-R), 2/8 (Frtg-D)	8 (Frwy) + 4 (ML/T-C), 2/8 (Frtg-D)		included w/ 3.20.3

(HOV/ExL) - HOV/Tolled Express Lanes  
(HOV) - HOV Lanes  
(ExL) - Express Lanes  
(ML/T) - Tolled Managed Lanes  
(-C) - Concurrent Lanes  
(-R) - Reversible Lanes

\*Interim Pk-Hr Lanes  
\*\*Technology Lanes

**Mobility 2045  
Freeway/Tollway Summary Table**

Revised September 25, 2019

FT Corridor	ID	Facility	From	To	2018 (Attainment Year)	2020 (Attainment Year)	2028	2037	2045	Type	YOE Cost
21 - IH 35E Stemmons	7.40.1	IH 35E	IH 635	Loop 12	10 (Frwy) + 4 (ML/T-C), 4/6 (Frtg-D)	10 (Frwy) + 4 (ML/T-C), 4/6 (Frtg-D)	10 (Frwy) + 4 (ML/T-C), 4/6 (Frtg-D)	10 (Frwy) + 4 (ML/T-C), 2/6 (Frtg-C)	12 (Frwy) + 4 (ML/T-C), 2/6 (Frtg-C)		included w/ 7.50.1
21 - IH 35E Stemmons	7.50.1	IH 35E	Loop 12	Spur 482/Storey Lane	6 (Frwy) + 2 (ML/T-C), 2/3 NB (Frtg-D)	6 (Frwy) + 2 (ML/T-C), 2/3 NB (Frtg-D)	6 (Frwy) + 2 (ML/T-C), 4/6 (Frtg-D)	6 (Frwy) + 2 (ML/T-C), 4/6 (Frtg-D)	8 (Frwy) + 2 (ML/T-C), 4/6 (Frtg-D)		\$400,000,000
21 - IH 35E Stemmons	7.50.2	IH 35E	Spur 482/Storey Lane	SH 183	6 (Frwy), 4/6 (Frtg-D)	6 (Frwy), 4/6 (Frtg-D)	6 (Frwy), 4/6 (Frtg-D)	6 (Frwy), 4/6 (Frtg-D)	8 (Frwy), 4/6 (Frtg-D)		included w/ 7.50.1
21 - IH 35E Stemmons	7.60.1	IH 35E	SH 183	Inwood Blvd	10 (Frwy), 4/6 (Frtg-C)	10 (Frwy), 4/6 (Frtg-C)	10 (Frwy) + 2 (ML/T-R), 4/6 (Frtg-C)	10 (Frwy) + 2 (ML/T-R), 4/6 (Frtg-C)	10 (Frwy) + 2 (ML/T-R), 4/6 (Frtg-C)		\$975,322,754
21 - IH 35E Stemmons	7.60.2	IH 35E	Inwood Blvd	Medical District Dr	10 (Frwy), 4/6 (Frtg-C)	10 (Frwy), 4/6 (Frtg-C)	10 (Frwy) + 2 (ML/T-R), 4/6 (Frtg-C)	10 (Frwy) + 2 (ML/T-R), 4/6 (Frtg-C)	10 (Frwy) + 2 (ML/T-R), 4/6 (Frtg-C)		included w/ 7.60.1
21 - IH 35E Stemmons	7.60.4	IH 35E	Medical District Dr	Market Center Blvd	10 (Frwy), 4/6 (Frtg-C)	10 (Frwy), 4/6 (Frtg-C)	10 (Frwy) + 2 (ML/T-R), 4/6 (Frtg-C)	10 (Frwy) + 2 (ML/T-R), 4/6 (Frtg-C)	10 (Frwy) + 2 (ML/T-R), 4/6 (Frtg-C)		included w/ 7.60.1
21 - IH 35E Stemmons	7.60.5	IH 35E	Market Center Blvd	Oak Lawn Avenue	10 (Frwy), 4/6 (Frtg-C)	10 (Frwy), 4/6 (Frtg-C)	10 (Frwy) + 2 (ML/T-R), 4/6 (Frtg-C)	10 (Frwy) + 2 (ML/T-R), 4/6 (Frtg-C)	10 (Frwy) + 2 (ML/T-R), 4/6 (Frtg-C)		included w/ 7.60.1
22 - IH 35W (North)	5.10.1	IH 35W	IH 35W/IH 35E	Loop 288 (S of Denton)	4 (Frwy), 2 SB (Frtg-D)	4 (Frwy), 2 SB (Frtg-D)	4 (Frwy), 4/6 (Frtg-D)	4 (Frwy), 4/6 (Frtg-D)	6 (Frwy), 4/6 (Frtg-D)		included w/ 3.10.1
22 - IH 35W (North)	5.10.2	IH 35W	Loop 288 (S of Denton)	SH 114	4 (Frwy), 4 (Frtg-D)	4 (Frwy), 4 (Frtg-D)	4 (Frwy), 4/6 (Frtg-D)	4 (Frwy), 4/6 (Frtg-C)	6 (Frwy), 4/6 (Frtg-C)		included w/ 3.10.1
22 - IH 35W (North)	5.20.1	IH 35W	SH 114	Eagle Pkwy	4 (Frwy), 4 (Frtg-D)	4 (Frwy), 4/6 (Frtg-C)	4 (Frwy), 4/6 (Frtg-C)	4 (Frwy), 4/6 (Frtg-C)	6 (Frwy), 4/6 (Frtg-C)		included w/ 3.10.1
23 - IH 35W (South)	5.80.1	IH 35W	IH 20	FM 1187	6 (Frwy), 4/6 (Frtg-C)	6 (Frwy), 4/6 (Frtg-C)	6 (Frwy), 4/6 (Frtg-C)	10 (Frwy), 4/6 (Frtg-C)	10 (Frwy), 4/6 (Frtg-C)		\$600,000,000
23 - IH 35W (South)	5.80.2	IH 35W	FM 1187	SH 174 (Tarrant County Line)	6 (Frwy), 4/6 (Frtg-C)	6 (Frwy), 4/6 (Frtg-C)	6 (Frwy), 4/6 (Frtg-C)	8 (Frwy), 4/6 (Frtg-C)	8 (Frwy), 4/6 (Frtg-C)		included w/ 5.80.1
23 - IH 35W (South)	5.90.1	IH 35W	SH 174 (Tarrant County Line)	Hidden Creek Pkwy	4 (Frwy), 4/6 (Frtg-C)	4 (Frwy), 4/6 (Frtg-C)	4 (Frwy), 4/6 (Frtg-C)	6 (Frwy), 4/6 (Frtg-C)	6 (Frwy), 4/6 (Frtg-C)		\$800,000,000

(HOV/ExL) - HOV/Tolled Express Lanes  
(HOV) - HOV Lanes  
(ExL) - Express Lanes  
(ML/T) - Tolled Managed Lanes  
(-C) - Concurrent Lanes  
(-R) - Reversible Lanes

\*Interim Pk-Hr Lanes  
\*\*Technology Lanes



**Mobility 2045  
Freeway/Tollway Summary Table**

Revised September 25, 2019

FT Corridor	ID	Facility	From	To	2018 (Attainment Year)	2020 (Attainment Year)	2028	2037	2045	Type	YOE Cost
23 - IH 35W (South)	5.90.2	IH 35W	Hidden Creek Pkwy	FM 917	4 (Frwy), 2/4 (Frtg-C)	4 (Frwy), 2/4 (Frtg-C)	4 (Frwy), 2/4 (Frtg-C)	6 (Frwy), 4 (Frtg-C)	6 (Frwy), 4 (Frtg-C)		included w/ 5.90.1
23 - IH 35W (South)	5.100.1	IH 35W	FM 917	US 67	4 (Frwy), 4 (Frtg-D)	4 (Frwy), 4 (Frtg-D)	4 (Frwy), 4 (Frtg-C)	6 (Frwy), 4 (Frtg-C)	6 (Frwy), 4 (Frtg-C)		included w/ 5.90.1
24 - IH 45/SM Wright	26.20.1	SH 310 Connector	IH 45/US 175	SH 310	0	0	4 CD, 6 (Frtg-D)	4 CD, 6 (Frtg-D)	4 CD, 6 (Frtg-D)		\$165,000,000
24 - IH 45/SM Wright	27.10.2	IH 45	Grand Ave	US 175	6 (Frwy), 4 (Frtg-D)	6 (Frwy), 4 (Frtg-D)	8 (Frwy), 4 (Frtg-D)	8 (Frwy), 4 (Frtg-D)	8 (Frwy), 4 (Frtg-D)		included w/ 26.20.1
24 - IH 45/SM Wright	29.10.1	S.M. Wright Parkway	IH 45	Budd Street	6 (Frwy), 4 (Frtg-D)	6 (Frwy), 4 (Frtg-D)	0	0	0		included w/ 26.20.1
25 - IH 635 (East)	131.10.1	IH 635 (East)	US 75	Royal Ln/Miller Rd	8 (Frwy) + 2 (ML/T-C), 4/8 (Frtg-D)	8 (Frwy) + 2 (ML/T-C), 4/8 (Frtg-D)	10 (Frwy) + 4 (ML/T-C), 4/6 (Frtg-C)	10 (Frwy) + 4 (ML/T-C), 4/6 (Frtg-C)	10 (Frwy) + 4 (ML/T-C), 4/6 (Frtg-C)		\$1,600,000,000
25 - IH 635 (East)	131.10.2	IH 635 (East)	Royal Ln/Miller Rd	SH 78	8 (Frwy) + 2 (HOV/ExL-C), 4/6 (Frtg-D)	8 (Frwy) + 2 (HOV/ExL-C), 4/6 (Frtg-D)	10 (Frwy) + 4 (ML/T-C), 4/6 (Frtg-C)	10 (Frwy) + 4 (ML/T-C), 4/6 (Frtg-C)	10 (Frwy) + 4 (ML/T-C), 4/6 (Frtg-C)		included w/ 131.10.1
25 - IH 635 (East)	131.10.3	IH 635 (East)	SH 78	IH 30	8 (Frwy) + 2 (HOV/ExL-C), 4/8 (Frtg-D)	8 (Frwy) + 2 (HOV/ExL-C), 4/8 (Frtg-D)	10 (Frwy) + 4 (ML/T-C), 4/8 (Frtg-C)	10 (Frwy) + 4 (ML/T-C), 4/8 (Frtg-C)	10 (Frwy) + 4 (ML/T-C), 4/8 (Frtg-C)		included w/ 131.10.1
26 - IH 820 (East)	11.100.1	SH 121	IH 820	Handley-Ederville Rd	6 (Frwy), 4 (Frtg-C)	6 (Frwy), 4 (Frtg-C)	6 (Frwy) + 2 (ML/T-C), 2/6 (Frtg-C)	6 (Frwy) + 2 (ML/T-C), 2/6 (Frtg-C)	6 (Frwy) + 2 (ML/T-C), 2/6 (Frtg-C)		included w/ 151.10.1
26 - IH 820 (East)	151.10.1	IH 820 (East)	SH 121/SH 183/ IH 820 Interchange	Trinity Blvd	9 (Frwy), 4/6 (Frtg-D)	9 (Frwy), 4/6 (Frtg-D)	11 (Frwy) + 2 (ML/T-C), 2/6 (Frtg-C)	11 (Frwy) + 2 (ML/T-C), 2/6 (Frtg-C)	11 (Frwy) + 2 (ML/T-C), 2/6 (Frtg-C)		\$492,500,000
26 - IH 820 (East)	151.20.1	IH 820 (East)	Trinity Blvd	Randol Mill Rd	4 (Frwy)	4 (Frwy)	10 (Frwy)	10 (Frwy)	10 (Frwy)		included w/ 151.10.1
27 - Midtown Express/SH 183	17.10.1	Loop 12	IH 35E	SH 183	6 (Frwy), 4/6 (Frtg-D)	6 (Frwy) + 2 (ML/T-C), 4/6 (Frtg-D)	6 (Frwy) + 2 (ML/T-C), 4/6 (Frtg-D)	6 (Frwy) + 2 (ML/T-C), 4/6 (Frtg-D)	8 (Frwy) + 4 (ML/T-C), 4/6 (Frtg-C)		\$900,000,000
27 - Midtown Express/SH 183	22.10.1	SH 183	SH 121	SH 360	6 (Frwy), 2/6 (Frtg-D)	6 (Frwy) + 2/3 (ML/T-C), 2/6 (Frtg-D)	6 (Frwy) + 2/3 (ML/T-C), 2/6 (Frtg-D)	6 (Frwy) + 6 (ML/T-C), 4/6 (Frtg-C)	6 (Frwy) + 6 (ML/T-C), 4/6 (Frtg-C)		\$2,354,000,000

(HOV/ExL) - HOV/Tolled Express Lanes  
(HOV) - HOV Lanes  
(ExL) - Express Lanes  
(ML/T) - Tolled Managed Lanes  
(-C) - Concurrent Lanes  
(-R) - Reversible Lanes

\*Interim Pk-Hr Lanes  
\*\*Technology Lanes

**Mobility 2045**  
**Freeway/Tollway Summary Table**

Revised September 25, 2019

FT Corridor	ID	Facility	From	To	2018 (Attainment Year)	2020 (Attainment Year)	2028	2037	2045	Type	YOE Cost
27 - Midtown Express/SH 183	22.20.1	SH 183	SH 360	President George Bush Turnpike	6 (Frwy) + 4 CD, 4/6 (Frtg-D)	6 (Frwy) + 2 (ML/T-C) + 4 CD, 4/6 (Frtg-D)	6 (Frwy) + 2 (ML/T-C) + 4 CD, 4/6 (Frtg-D)	8 (Frwy) + 6 (ML/T-C) + 4 CD, 4/6 (Frtg-C)	8 (Frwy) + 6 (ML/T-C) + 4 CD, 4/6 (Frtg-C)		included w/ 22.10.1
27 - Midtown Express/SH 183	22.30.1	SH 183	PGBT WE (SH161)	Loop 12	6 (Frwy), 4/6 (Frtg-D)	6 (Frwy) + 2/4 (ML/T-C), 4/6 (Frtg-D)	6 (Frwy) + 2/4 (ML/T-C), 4/6 (Frtg-D)	6 (Frwy) + 2/4 (ML/T-C), 4/6 (Frtg-D)	6 (Frwy) + 4 (ML/T-C), 4/6 (Frtg-C)		included w/ 22.10.1
27 - Midtown Express/SH 183	22.40.1	SH 183	Loop 12	SH 114	6 (Frwy), 4 (Frtg-C)	6 (Frwy) + 2 (ML/T-C), 4/6 (Frtg-C)	6 (Frwy) + 2 (ML/T-C), 4/6 (Frtg-C)	6 (Frwy) + 2 (ML/T-C), 4/6 (Frtg-C)	6 (Frwy) + 4 (ML/T-C), 4/6 (Frtg-C)		included w/ 22.10.1
27 - Midtown Express/SH 183	22.40.2	SH 183	SH 114	Empire Central	8 (Frwy), 4/6 (Frtg-D)	8 (Frwy) + 2 (ML/T-C), 4/6 (Frtg-D)	8 (Frwy) + 2 (ML/T-C), 4/6 (Frtg-D)	8 (Frwy) + 2 (ML/T-C), 4/6 (Frtg-D)	8 (Frwy) + 6 (ML/T-C), 6/8 (Frtg-C)		included w/ 22.10.1
27 - Midtown Express/SH 183	22.40.3	SH 183	Empire Central	IH 35E	6 (Frwy), 4/6 (Frtg-C)	6 (Frwy), 4/6 (Frtg-C)	6 (Frwy) + 2 (ML/T-R), 4/6 (Frtg-C)	6 (Frwy) + 2 (ML/T-R), 4/6 (Frtg-C)	6 (Frwy) + 2 (ML/T-R), 4/6 (Frtg-C)		included w/ 22.10.1
28 - North Tarrant Express (1 & 2)	11.90.1	SH 121/SH 183	IH 820	SH 183	6 (Frwy) + 4 (ML/T-C), 4/8 (Frtg-C)	6 (Frwy) + 4 (ML/T-C), 4/8 (Frtg-C)	6 (Frwy) + 6 (ML/T-C), 4/8 (Frtg-C)	6 (Frwy) + 6 (ML/T-C), 4/8 (Frtg-C)	6 (Frwy) + 6 (ML/T-C), 4/8 (Frtg-C)		included w/ 150.20.1
28 - North Tarrant Express (1 & 2)	150.20.1	IH 820 (North)	IH 35W	US 377	4 (Frwy) + 4 (ML/T-C), 4/8 (Frtg-C)	4 (Frwy) + 4 (ML/T-C), 4/8 (Frtg-C)	6 (Frwy) + 4 (ML/T-C), 4/8 (Frtg-C)	6 (Frwy) + 4 (ML/T-C), 4/8 (Frtg-C)	6 (Frwy) + 4 (ML/T-C), 4/8 (Frtg-C)		\$348,745,030
28 - North Tarrant Express (1 & 2)	150.20.2	IH 820 (North)	US 377	SH 121/SH 183 Interchange	4 (Frwy) + 4 (ML/T-C), 4/8 (Frtg-D)	4 (Frwy) + 4 (ML/T-C), 4/8 (Frtg-D)	6 (Frwy) + 4 (ML/T-C), 4/8 (Frtg-D)	6 (Frwy) + 4 (ML/T-C), 4/8 (Frtg-D)	6 (Frwy) + 4 (ML/T-C), 4/8 (Frtg-D)		included w/ 150.20.1
29 - North Tarrant Express (3)	5.20.2	IH 35W	Eagle Pkwy	US 81/287	4 (Frwy), 4/8 (Frtg-D)	4 (Frwy), 4/8 (Frtg-D)	4 (Frwy) + 4 (ML/T-C), 4/8 (Frtg-C)	4 (Frwy) + 4 (ML/T-C), 4/8 (Frtg-C)	6 (Frwy) + 4 (ML/T-C), 4/8 (Frtg-C)		included w/ 5.60.1
29 - North Tarrant Express (3)	5.40.1	IH 35W	US 81/287	Basswood Blvd	4 (Frwy) + 4 (ML/T-C), 4/8 (Frtg-C)	4 (Frwy) + 4 (ML/T-C), 4/8 (Frtg-C)	4 (Frwy) + 4 (ML/T-C), 4/8 (Frtg-C)	8 (Frwy) + 4 (ML/T-C), 4/8 (Frtg-C)	8 (Frwy) + 4 (ML/T-C), 4/8 (Frtg-C)		included w/ 5.60.1
29 - North Tarrant Express (3)	5.40.2	IH 35W	Basswood Blvd	IH 820	4 (Frwy) + 4 (ML/T-C), 4/6 (Frtg-D)	4 (Frwy) + 4 (ML/T-C), 4/6 (Frtg-D)	4 (Frwy) + 4 (ML/T-C), 4/6 (Frtg-D)	8 (Frwy) + 6 (ML/T-C), 4/6 (Frtg-C)	8 (Frwy) + 6 (ML/T-C), 4/6 (Frtg-C)		included w/ 5.60.1
29 - North Tarrant Express (3)	5.50.1	IH 35W	IH 820	SH 183	4 (Frwy) + 4 (ML/T-C), 4/6 (Frtg-D)	4 (Frwy) + 4 (ML/T-C), 4/6 (Frtg-D)	4 (Frwy) + 4 (ML/T-C), 4/6 (Frtg-D)	8 (Frwy) + 4 (ML/T-C), 4/6 (Frtg-D)	8 (Frwy) + 4 (ML/T-C), 4/6 (Frtg-D)		included w/ 5.60.1
29 - North Tarrant Express (3)	5.50.2	IH 35W	SH 183	SH 121	6 (Frwy) + 4 (ML/T-C), 4/6 (Frtg-D)	6 (Frwy) + 4 (ML/T-C), 4/6 (Frtg-D)	6 (Frwy) + 4 (ML/T-C), 4/6 (Frtg-D)	8 (Frwy) + 4 (ML/T-C), 4/6 (Frtg-C)	8 (Frwy) + 4 (ML/T-C), 4/6 (Frtg-C)		included w/ 5.60.1

(HOV/ExL) - HOV/Tolled Express Lanes  
(HOV) - HOV Lanes  
(ExL) - Express Lanes  
(ML/T) - Tolled Managed Lanes  
(-C) - Concurrent Lanes  
(-R) - Reversible Lanes

\*Interim Pk-Hr Lanes  
\*\*Technology Lanes

**Mobility 2045  
Freeway/Tollway Summary Table**

Revised September 25, 2019

FT Corridor	ID	Facility	From	To	2018 (Attainment Year)	2020 (Attainment Year)	2028	2037	2045	Type	YOE Cost
29 - North Tarrant Express (3)	5.60.1	IH 35W	SH 121	IH 30	8 (Frwy) + 2 (ML/T-C), 2 NB (Frtg-D)	8 (Frwy) + 2 (ML/T-C), 2 NB (Frtg-D)	8 (Frwy) + 2 (ML/T-C), 2 NB (Frtg-D)	8 (Frwy) + 2 (ML/T-C) + 4/8 CD, 4/6 (Frtg-D)	8 (Frwy) + 2 (ML/T-C) + 4/8 CD, 4/6 (Frtg-D)		\$998,000,000
29 - North Tarrant Express (3)	52.10.1	US 287	IH 30	IH 35W	6 (Frwy) + 2 (ML/T-C), 2 WB (Frtg-D)	6 (Frwy) + 2 (ML/T-C), 2 WB (Frtg-D)	6 (Frwy) + 2 (ML/T-C), 2 WB (Frtg-D)	6 (Frwy) + 2 (ML/T-C), 2 WB (Frtg-D)	6 (Frwy) + 2 (ML/T-C), 2 WB (Frtg-D)		included w/ 5.60.1
30 - Outer Loop	110.10.1	Denton County Loop (Greenbelt Pkwy)	IH 35	Dallas North Tollway	0	0	2 (Frtg-C)	6 (Frtg-D)	6 (Frtg-D)		\$914,300,000
30 - Outer Loop	110.20.1	Collin County Loop (North)	Dallas North Tollway	US 75	0	0	4 (Frtg-C)	6 (Frwy), 4/6 (Frtg-C)	6 (Frwy), 4/6 (Frtg-C)		\$1,900,000,000
30 - Outer Loop	110.30.1	Collin County Loop (North)	US 75	SRT (SH 121)	2 (Frtg-C)	2 (Frtg-C)	4 (Frtg-C)	6 (Frwy), 4 (Frtg-C)	6 (Frwy), 4 (Frtg-C)		included w/ 110.20.1
30 - Outer Loop	110.30.2	Collin County Loop (North)	SH 121	US 380	0	0	2 (Frtg-C)	2 (Frtg-C)	4 (Frtg-C)		included w/ 110.20.1
30 - Outer Loop	111.10.1	Collin County Loop (East)	US 380	CR 637	0	0	2 (Frtg-C)	2 (Frtg-C)	4 (Frtg-C)		included w/ 110.20.1
30 - Outer Loop	111.10.2	Collin County Loop (East)	CR 637	FM 2755/CR 588 Birch Street	0	0	2 (Frtg-C)	2 (Frtg-C)	4 (Frtg-C)		included w/ 110.20.1
30 - Outer Loop	111.10.3	Collin County Loop (East)	FM 2755/CR 588 Birch Street	IH 30	0	0	4 (Frtg-C)	4 (Frtg-C)	4 (Frtg-C)		included w/ 110.20.1
31 - PGBT (North)	120.10.1	PGBT (North)	IH 35E	Trinity Mills Blvd	6 (Toll), 4/10 (Frtg-C)	8 (Toll), 4/10 (Frtg-C)	8 (Toll), 4/10 (Frtg-C)	8 (Toll), 4/10 (Frtg-C)	8 (Toll), 4/10 (Frtg-C)		\$59,130,120
31 - PGBT (North)	120.15.1	PGBT (North)	Trinity Mills Blvd	Dallas North Tollway	6 (Toll), 4 (Frtg-D)	8 (Toll), 4 (Frtg-D)	8 (Toll), 4 (Frtg-D)	8 (Toll), 4 (Frtg-D)	8 (Toll), 4 (Frtg-D)		included w/ 120.10.1
31 - PGBT (North)	120.20.1	PGBT (North)	Dallas North Tollway	US 75	8 (Toll), 4/8 (Frtg-D)	8 (Toll), 4/8 (Frtg-D)	8 (Toll), 4/8 (Frtg-D)	8 (Toll), 4/8 (Frtg-D)	8 (Toll), 4/8 (Frtg-D)		included w/ 120.10.1
31 - PGBT (North)	121.10.1	PGBT (East)	US 75	SH 78	8 (Toll), 4/8 (Frtg-D)	8 (Toll), 4/8 (Frtg-D)	8 (Toll), 4/8 (Frtg-D)	8 (Toll), 4/8 (Frtg-D)	8 (Toll), 4/8 (Frtg-D)		included w/ 120.10.1

(HOV/ExL) - HOV/Tolled Express Lanes  
(HOV) - HOV Lanes  
(ExL) - Express Lanes  
(ML/T) - Tolled Managed Lanes  
(-C) - Concurrent Lanes  
(-R) - Reversible Lanes

\*Interim Pk-Hr Lanes  
\*\*Technology Lanes

**Mobility 2045  
Freeway/Tollway Summary Table**

Revised September 25, 2019

FT Corridor	ID	Facility	From	To	2018 (Attainment Year)	2020 (Attainment Year)	2028	2037	2045	Type	YOE Cost
31 - PGBT (North)	121.10.3	PGBT (East)	SH 78	IH 30	6 (Toll), 4/6 (Frtg-D)	6 (Toll), 4/6 (Frtg-D)	6 (Toll), 4/6 (Frtg-D)	6 (Toll), 4/6 (Frtg-D)	8 (Toll), 4/6 (Frtg-D)		\$141,199,762
32 - PGBT (West)	123.10.1	PGBT (West)	Belt Line Rd (Irving)	IH 635	6 (Toll), 4/8 (Frtg-C)	8 (Toll), 4/8 (Frtg-C)	8 (Toll), 4/8 (Frtg-C)	8 (Toll), 4/8 (Frtg-C)	8 (Toll), 4/8 (Frtg-C)		included w/ 123.20.1
32 - PGBT (West)	123.20.1	PGBT (West)	IH 635	Belt Line Rd (Carrollton)	6 (Toll)	8 (Toll)	8 (Toll)	8 (Toll)	8 (Toll)		\$25,739,382
32 - PGBT (West)	123.20.2	PGBT (West)	Belt Line Rd (Carrollton)	IH 35E	6 (Toll), 2/3 NB (Frtg-D)	8 (Toll), 2/3 NB (Frtg-D)	8 (Toll), 2/3 NB (Frtg-D)	8 (Toll), 2/3 NB (Frtg-D)	8 (Toll), 2/3 NB (Frtg-D)		included w/ 123.20.1
33 - PGBT-WE/SH 161	15.10.1	SH 161*	PGBT/Belt Line Rd (Irving)	SH 183	6 (Frwy), 4/6 (Frtg-C)	8 (Frwy), 4/6 (Frtg-C)	8 (Frwy), 4/6 (Frtg-C)	8 (Frwy), 4/6 (Frtg-C)	8 (Frwy), 4/6 (Frtg-C)		\$56,000,000
33 - PGBT-WE/SH 161	15.20.1	PGBT-WE (SH 161)	SH 183	IH 30	6 (Toll), 6 (Frtg-D)	6 (Toll), 6 (Frtg-D)	8 (Toll), 6 (Frtg-D)	8 (Toll), 6 (Frtg-D)	8 (Toll), 6 (Frtg-D)		included w/ 15.30.1
33 - PGBT-WE/SH 161	15.30.1	PGBT-WE (SH 161)	IH 30	IH 20	4 (Toll), 6 (Frtg-C)	4 (Toll), 6 (Frtg-C)	8 (Toll), 6 (Frtg-C)	8 (Toll), 6 (Frtg-C)	8 (Toll), 6 (Frtg-C)		\$254,000,000
34 - Sam Rayburn Tollway	11.30.1	SH 121	US 75	Hillcrest Rd	6 (Toll), 4/8 (Frtg-C)	6 (Toll), 4/8 (Frtg-C)	8 (Toll), 4/8 (Frtg-C)	8 (Toll), 4/8 (Frtg-C)	8 (Toll), 4/8 (Frtg-C)		\$184,362,541
34 - Sam Rayburn Tollway	11.30.2	SH 121	Hillcrest Rd	SH 289	6 (Toll), 6/8 (Frtg-C)	6 (Toll), 6/8 (Frtg-C)	8 (Toll), 6/8 (Frtg-C)	8 (Toll), 6/8 (Frtg-C)	8 (Toll), 6/8 (Frtg-C)		included w/ 11.30.1
34 - Sam Rayburn Tollway	11.30.3	SH 121	SH 289	Dallas North Tollway	6 (Toll), 4/8 (Frtg-C)	6 (Toll), 4/8 (Frtg-C)	8 (Toll), 4/8 (Frtg-C)	8 (Toll), 4/8 (Frtg-C)	8 (Toll), 4/8 (Frtg-C)		included w/ 11.30.1
34 - Sam Rayburn Tollway	11.40.1	SH 121	Dallas North Tollway	BU 121 (W)	6 (Toll), 2/8 (Frtg-D)	6 (Toll), 2/8 (Frtg-D)	8 (Toll), 2/8 (Frtg-D)	8 (Toll), 2/8 (Frtg-D)	8 (Toll), 2/8 (Frtg-D)		included w/ 11.30.1
35 - SH 114 (Dallas County)	12.50.1	SH 114	SH 121	SH 161	7 (Frwy) + 1 WB (ML/T-C), 4 (Frtg-D)	7 (Frwy) + 1 WB (ML/T-C), 4 (Frtg-D)	7 (Frwy) + 1 WB (ML/T-C), 4 (Frtg-D)	7 (Frwy) + 1 WB (ML/T-C), 4 (Frtg-D)	8 (Frwy) + 4 (ML/T-C), 4/8 (Frtg-D)		\$900,000,000
35 - SH 114 (Dallas County)	12.50.2	SH 114	SH 161	Northwest Hwy (Spur 348)	6 (Frwy) + 2 (ML/T-C), 4/8 (Frtg-C)	6 (Frwy) + 2 (ML/T-C), 4/8 (Frtg-C)	6 (Frwy) + 2 (ML/T-C), 4/8 (Frtg-C)	6 (Frwy) + 2 (ML/T-C), 4/8 (Frtg-C)	8 (Frwy) + 4 (ML/T-C), 4/8 (Frtg-C)		included w/ 12.50.1

(HOV/ExL) - HOV/Tolled Express Lanes  
(HOV) - HOV Lanes  
(ExL) - Express Lanes  
(ML/T) - Tolled Managed Lanes  
(-C) - Concurrent Lanes  
(-R) - Reversible Lanes

\*Interim Pk-Hr Lanes  
\*\*Technology Lanes

**Mobility 2045  
Freeway/Tollway Summary Table**

Revised September 25, 2019

FT Corridor	ID	Facility	From	To	2018 (Attainment Year)	2020 (Attainment Year)	2028	2037	2045	Type	YOE Cost
35 - SH 114 (Dallas County)	12.50.3	SH 114	Northwest Hwy (Spur 348)	Rochelle Blvd	4 (Frwy) + 2 (ML/T-C), 4/6 (Frtg-C)	4 (Frwy) + 2 (ML/T-C), 4/6 (Frtg-C)	4 (Frwy) + 2 (ML/T-C), 4/6 (Frtg-C)	4 (Frwy) + 2 (ML/T-C), 4/6 (Frtg-C)	8 (Frwy) + 4 (ML/T-C), 4/8 (Frtg-C)		included w/ 12.50.1
35 - SH 114 (Dallas County)	12.50.4	SH 114	Rochelle Blvd	Loop 12	8 (Frwy) + 2 (ML/T-C), 4/8 (Frtg-C)	8 (Frwy) + 2 (ML/T-C), 4/8 (Frtg-C)	8 (Frwy) + 2 (ML/T-C), 4/8 (Frtg-C)	8 (Frwy) + 2 (ML/T-C), 4/8 (Frtg-C)	8 (Frwy) + 4 (ML/T-C), 4/8 (Frtg-C)		included w/ 12.50.1
35 - SH 114 (Dallas County)	12.50.5	SH 114	Loop 12	SH 183	4 (Frwy) + 2 (ML/T-C), 4/6 (Frtg-C)	4 (Frwy) + 2 (ML/T-C), 4/8 (Frtg-C)	6 (Frwy) + 2 (ML/T-C), 6/8 (Frtg-C)	6 (Frwy) + 2 (ML/T-C), 6/8 (Frtg-C)	6 (Frwy) + 4 (ML/T-C), 6/8 (Frtg-C)		included w/ 12.50.1
36 - SH 114 (Denton County)	12.20.3	SH 114	FM 156	IH 35W	4/6 (Frtg-C)	4/6 (Frtg-C)	6 (Frwy), 4/8 (Frtg-C)	6 (Frwy), 4/8 (Frtg-C)	6 (Frwy), 4/8 (Frtg-C)		included w/ 12.30.1
36 - SH 114 (Denton County)	12.30.1	SH 114	IH 35W	East of US 377	4 (Frtg-C)	4 (Frtg-C)	6 (Frwy), 4/6 (Frtg-C)	6 (Frwy), 4/6 (Frtg-C)	6 (Frwy), 4/6 (Frtg-C)		\$200,000,000
37 - SH 114 (Tarrant County)	12.30.3	SH 114	Trophy Lake Dr	Kirkwood Blvd	6 (Frwy), 4/6 (Frtg-D)	6 (Frwy), 4/6 (Frtg-D)	6 (Frwy), 4/6 (Frtg-C)	6 (Frwy), 4/6 (Frtg-C)	8 (Frwy), 4/6 (Frtg-C)		included w/ 12.30.1
37 - SH 114 (Tarrant County)	12.30.4	SH 114	Kirkwood Blvd	Kimball Ave	6 (Frwy), 6/8 (Frtg-D)	6 (Frwy), 6/8 (Frtg-D)	6 (Frwy), 4/8 (Frtg-C)	6 (Frwy), 4/8 (Frtg-C)	8 (Frwy), 4/8 (Frtg-C)		included w/ 12.30.1
38 - SH 121 (Dallas County)	11.50.1	SH 121	BU 121 (Denton County Line)	Stars and Stripes Way (Tarrant County Line)	8 (Frwy), 4/6 (Frtg-C)	8 (Frwy), 4/6 (Frtg-C)	10 (Frwy), 4/8 (Frtg-C)	10 (Frwy), 4/8 (Frtg-C)	10 (Frwy), 4/8 (Frtg-C)		included w/ 9.10.1
39 - SH 121/NTE Connection	11.80.2	SH 121	Hall-Johnson Rd	Mid Cities Blvd	6 (Frwy), 4/6 (Frtg-C)	6 (Frwy), 4/6 (Frtg-C)	6 (Frwy), 4/6 (Frtg-C)	6 (Frwy), 4/6 (Frtg-C)	8 (Frwy) + 2 (ML/T-C), 4/6 (Frtg-C)		\$90,000,000
39 - SH 121/NTE Connection	11.80.3	SH 121**	Mid Cities Blvd	SH 183	4 (Frwy), 4/8 (Frtg-C)	6 (Frwy), 4/8 (Frtg-C)	6 (Frwy), 4/8 (Frtg-C)	6 (Frwy), 4/8 (Frtg-C)	8 (Frwy) + 2 (ML/T-C), 4/8 (Frtg-C)	Operational Improvements/ Bottleneck Removal	included w/ 11.80.2
40 - SH 161/SH 360 Toll Connector	41.10.1	SH 360/SH 161 Connector	PGBT WE (SH161)	SH 360/Sublett Rd	0	0	0	4 CD (Toll)	4 CD (Toll)		\$176,000,000
41 - SH 170	10.20.1	SH 170	IH 35W	Roanoke Rd	4/6 (Frtg-C)	4/6 (Frtg-C)	4 (Frwy), 4/6 (Frtg-C)	4 (Frwy), 4/6 (Frtg-C)	4 (Frwy) + 2 (ML/T-C), 4/6 (Frtg-C)		\$446,000,000
41 - SH 170	10.30.1	SH 170	Roanoke Rd	SH 114	4/6 (Frtg-C)	4 (Frwy), 4/6 (Frtg-C)	4 (Frwy), 4/6 (Frtg-C)	4 (Frwy), 4/6 (Frtg-C)	4 (Frwy) + 2 (ML/T-C), 4/6 (Frtg-C)		included w/ 10.20.1

(HOV/ExL) - HOV/Tolled Express Lanes  
(HOV) - HOV Lanes  
(ExL) - Express Lanes  
(ML/T) - Tolled Managed Lanes  
(-C) - Concurrent Lanes  
(-R) - Reversible Lanes

\*Interim Pk-Hr Lanes  
\*\*Technology Lanes

**Mobility 2045  
Freeway/Tollway Summary Table**

Revised September 25, 2019

FT Corridor	ID	Facility	From	To	2018 (Attainment Year)	2020 (Attainment Year)	2028	2037	2045	Type	YOE Cost
42 - SH 199	14.20.4	SH 199	Stewart St	Denver Trail	4 (Frwy), 4 (Frtg-C)	6 (Frwy), 4/8 (Frtg-C)	6 (Frwy), 4/8 (Frtg-C)	6 (Frwy), 4/8 (Frtg-C)	6 (Frwy), 4/8 (Frtg-C)		\$445,000,000
42 - SH 199	14.20.5	SH 199	Denver Trail	Wells Burnett Rd	6 (Frwy), 4/6 (Frtg-C)	6 (Frwy), 4/6 (Frtg-C)	6 (Frwy), 4/6 (Frtg-C)	6 (Frwy), 4/6 (Frtg-C)	6 (Frwy), 4/6 (Frtg-C)		included w/ 14.20.4
42 - SH 199	14.20.6	SH 199	Wells Burnett Rd	FM 1886	4/6 (Frtg-C)	6 (Frwy), 4/6 (Frtg-C)	6 (Frwy), 4/6 (Frtg-C)	6 (Frwy), 4/6 (Frtg-C)	6 (Frwy), 4/6 (Frtg-C)		included w/ 14.20.4
42 - SH 199	14.20.7	SH 199	FM 1886	IH 820	4/6 (Frtg-D)	4/6 (Frtg-D)	6 (Frwy), 4/6 (Frtg-D)	6 (Frwy), 4/6 (Frtg-D)	6 (Frwy), 4/6 (Frtg-D)		included w/ 14.20.4
43 - SH 360 Toll Road	1.70.1	US 287	Lone Star Rd	East of Lone Star Rd (Ellis County Line)	4 (Rural), 2 NB (Frtg-D)	4 (Rural), 2 NB (Frtg-D)	4 (Rural), 4 (Frtg-D)	6 (Frwy), 4 (Frtg-C)	6 (Frwy), 4 (Frtg-C)		\$224,000,000
43 - SH 360 Toll Road	1.80.1	US 287	East of Lone Star Road (Johnson County line)	FM 661	4 (Rural), 2 SB (Frtg-D)	4 (Rural), 2 SB (Frtg-D)	4 (Rural), 2 SB (Frtg-D)	6 (Frwy), 4 (Frtg-C)	6 (Frwy), 4 (Frtg-C)		included w/ 1.70.1
43 - SH 360 Toll Road	9.40.1	SH 360	IH 20	Sublett Rd	4 (Frwy), 4 (Frtg-C)	6 (Frwy), 4 (Frtg-C)	6 (Frwy), 4 (Frtg-C)	6 (Frwy), 4 (Frtg-C)	6 (Frwy), 4 (Frtg-C)		\$34,500,000
43 - SH 360 Toll Road	9.40.2	SH 360	Sublett Rd	Debbie Ln	4 (Toll), 4/6 (Frtg-C)	4 (Toll), 4/6 (Frtg-C)	4 (Toll), 4/6 (Frtg-C)	4 (Toll), 4/6 (Frtg-C)	8 (Toll), 4/6 (Frtg-C)		included w/ 1.70.1
43 - SH 360 Toll Road	9.40.3	SH 360	Debbie Ln	Broad St	4 (Toll), 4/6 (Frtg-C)	4 (Toll), 4/6 (Frtg-C)	4 (Toll), 4/6 (Frtg-C)	4 (Toll), 4/6 (Frtg-C)	6 (Toll), 4/6 (Frtg-C)		included w/ 1.70.1
43 - SH 360 Toll Road	9.40.4	SH 360	Broad St	Heritage Pkwy	4 (Toll), 4/6 (Frtg-C)	4 (Toll), 4/6 (Frtg-C)	4 (Toll), 4/6 (Frtg-C)	4 (Toll), 4/6 (Frtg-C)	6 (Toll), 4/6 (Frtg-C)		included w/ 1.70.1
43 - SH 360 Toll Road	9.40.5	SH 360	Heritage Pkwy	US 287	4 (Toll), 4 (Frtg-C)	4 (Toll), 4 (Frtg-C)	4 (Toll), 4 (Frtg-C)	4 (Toll), 4 (Frtg-C)	6 (Toll), 4 (Frtg-C)		included w/ 1.70.1
44 - SH 360 Toll Road Extension	9.50.1	SH 360	US 287	US 67	0	0	0	0	6 (Toll), 4/6 (Frtg-C)		\$218,200,000
45 - SH 360 Widening	9.10.2	SH 360	Stone Myers Pkwy	Mid Cities Blvd	4 (Frwy), 4/6 (Frtg-C)	4 (Frwy), 4/6 (Frtg-C)	6 (Frwy), 4/6 (Frtg-C)	6 (Frwy), 4/6 (Frtg-C)	6 (Frwy), 4/6 (Frtg-C)	Operational Improvements/ Bottleneck Removal	\$42,500,000

(HOV/ExL) - HOV/Tolled Express Lanes  
(HOV) - HOV Lanes  
(ExL) - Express Lanes  
(ML/T) - Tolled Managed Lanes  
(-C) - Concurrent Lanes  
(-R) - Reversible Lanes

\*Interim Pk-Hr Lanes  
\*\*Technology Lanes

**Mobility 2045  
Freeway/Tollway Summary Table**

Revised September 25, 2019

FT Corridor	ID	Facility	From	To	2018 (Attainment Year)	2020 (Attainment Year)	2028	2037	2045	Type	YOE Cost
45 - SH 360 Widening	9.30.1	SH 360	IH 30	IH 20	6 (Frwy), 4/8 (Frtg-C)	6 (Frwy), 4/8 (Frtg-C)	8 (Frwy), 4/8 (Frtg-C)	8 (Frwy), 4/8 (Frtg-C)	8 (Frwy), 4/8 (Frtg-C)	Operational Improvements/ Bottleneck Removal	\$723,005,845
46 - Southeast Connector	1.50.3	US 287	Berry St	Village Creek	6 (Frwy), 4 (Frtg-D)	6 (Frwy), 4 (Frtg-D)	6 (Frwy), 4/6 (Frtg-D)	6 (Frwy), 4/6 (Frtg-D)	6 (Frwy), 4/6 (Frtg-D)		included w/ 1.50.4
46 - Southeast Connector	1.50.4	US 287	Village Creek	IH 820 (US 287)	6 (Frwy), 4 (Frtg-D)	6 (Frwy), 4 (Frtg-D)	6 (Frwy), 4/6 (Frtg-C)	6 (Frwy), 4/6 (Frtg-C)	6 (Frwy), 4/6 (Frtg-C)		\$1,400,000,000
46 - Southeast Connector	1.60.1	US 287	IH 20	Sublett Rd	4 (Frwy), 4/6 (Frtg-D)	4 (Frwy), 4/6 (Frtg-D)	6 (Frwy), 4/6 (Frtg-D)	6 (Frwy), 4/6 (Frtg-D)	6 (Frwy), 4/6 (Frtg-D)		included w/ 1.50.4
46 - Southeast Connector	30.40.2	IH 20	Forest Hill Dr	IH 820	8 (Frwy), 4/6 (Frtg-D)	8 (Frwy), 4/6 (Frtg-D)	12 (Frwy), 4/8 (Frtg-C)	12 (Frwy), 4/8 (Frtg-C)	12 (Frwy), 4/8 (Frtg-C)		included w/ 1.50.4
46 - Southeast Connector	30.50.1	IH 20	IH 820	US 287	10 (Frwy), 4/6 (Frtg-C)	10 (Frwy), 4/6 (Frtg-C)	10 (Frwy) + 8 CD, 4/8 (Frtg-C)	10 (Frwy) + 8 CD, 4/8 (Frtg-C)	10 (Frwy) + 8 CD, 4/8 (Frtg-C)		included w/ 1.50.4
46 - Southeast Connector	30.60.1	IH 20	US 287	Park Springs Blvd	8 (Frwy), 4/6 (Frtg-D)	8 (Frwy), 4/6 (Frtg-D)	10 (Frwy), 4/8 (Frtg-D)	10 (Frwy), 4/8 (Frtg-D)	10 (Frwy), 4/8 (Frtg-D)		included w/ 1.50.4
46 - Southeast Connector	151.30.2	IH 820 (East)	Meadowbrook Dr	US 287	4 (Frwy) + 4 CD, 4/6 (Frtg-D)	4 (Frwy) + 4 CD, 4/6 (Frtg-D)	8 (Frwy), 4/6 (Frtg-C)	8 (Frwy), 4/6 (Frtg-C)	8 (Frwy), 4/6 (Frtg-C)		included w/ 1.50.4
46 - Southeast Connector	151.40.1	IH 820 (East)	US 287	IH 20	8 (Frwy), 4 (Frtg-C)	8 (Frwy), 4 (Frtg-C)	14 (Frwy), 4/8 (Frtg-C)	14 (Frwy), 4/8 (Frtg-C)	14 (Frwy), 4/8 (Frtg-C)		included w/ 1.50.4
47 - Southern Gateway	7.80.1	IH 35E	IH 30 (West)	IH 30 (East)	6 (Frwy) + 2 (HOV-R), 2 NB (Frtg-D)	6 (Frwy) + 2 (HOV-R), 2 NB (Frtg-D)	6 (Frwy) + 2 (ExL-R), 2 NB (Frtg-D)	6 (Frwy) + 2 (ExL-R), 2 NB (Frtg-D)	6 (Frwy) + 2 (ExL-R), 2 NB (Frtg-D)		included w/ 7.80.3
47 - Southern Gateway	7.80.2	IH 35E	IH 30 (East)	Colorado Blvd	7 (Frwy) + 2 (HOV-R) + 9 CD	7 (Frwy) + 2 (HOV-R) + 9 CD	7 (Frwy) + 2 (ExL-R) + 9 CD	7 (Frwy) + 2 (ExL-R) + 9 CD	7 (Frwy) + 2 (ExL-R) + 9 CD		included w/ 7.80.3
47 - Southern Gateway	7.80.3	IH 35E	Colorado Blvd	8th St	8 (Frwy) + 1 (HOV-R), 4/6 (Frtg-C)	8 (Frwy) + 1 (HOV-R), 4/6 (Frtg-C)	10 (Frwy) + 2 (ExL-R), 4/6 (Frtg-C)	10 (Frwy) + 2 (ExL-R), 4/6 (Frtg-C)	10 (Frwy) + 2 (ExL-R), 4/6 (Frtg-C)		\$705,500,000
47 - Southern Gateway	7.80.4	IH 35E	8th St	Marsalis Avenue	8 (Frwy) + 1 (HOV-R), 4 (Frtg-C)	8 (Frwy) + 1 (HOV-R), 4 (Frtg-C)	10 (Frwy) + 2 (ExL-R), 4/6 (Frtg-C)	10 (Frwy) + 2 (ExL-R), 4/6 (Frtg-C)	10 (Frwy) + 2 (ExL-R), 4/6 (Frtg-C)		included w/ 7.80.3

(HOV/ExL) - HOV/Tolled Express Lanes  
(HOV) - HOV Lanes  
(ExL) - Express Lanes  
(ML/T) - Tolled Managed Lanes  
(-C) - Concurrent Lanes  
(-R) - Reversible Lanes

\*Interim Pk-Hr Lanes  
\*\*Technology Lanes

**Mobility 2045  
Freeway/Tollway Summary Table**

Revised September 25, 2019

FT Corridor	ID	Facility	From	To	2018 (Attainment Year)	2020 (Attainment Year)	2028	2037	2045	Type	YOE Cost
47 - Southern Gateway	7.80.5	IH 35E	Marsalis Avenue	US 67	8 (Frwy) + 1 (HOV-R), 4/6 (Frtg-D)	8 (Frwy) + 1 (HOV-R), 4/6 (Frtg-D)	10 (Frwy) + 2 (ExL-R), 2/6 (Frtg-D)	10 (Frwy) + 2 (ExL-R), 2/6 (Frtg-D)	10 (Frwy) + 2 (ExL-R), 2/6 (Frtg-D)		included w/ 7.80.3
47 - Southern Gateway	7.90.1	IH 35E	US 67	Laureland Dr	6 (Frwy), 4 (Frtg-D)	6 (Frwy), 4 (Frtg-D)	6 (Frwy) + 1 (ExL-R), 4/6 (Frtg-D)	6 (Frwy) + 1 (ExL-R), 4/6 (Frtg-D)	6 (Frwy) + 1 (ExL-R), 4/6 (Frtg-D)		included w/ 7.80.3
47 - Southern Gateway	7.90.2	IH 35E	Laureland Dr	IH 20	6 (Frwy), 4 (Frtg-C)	6 (Frwy), 4 (Frtg-C)	6 (Frwy), 4 (Frtg-C)	6 (Frwy), 4 (Frtg-C)	6 (Frwy), 4/6 (Frtg-C)		included w/ 7.80.3
47 - Southern Gateway	28.50.6	IH 30	IH 35E (West)	IH 35E (East)	5 (Frwy) + 6 CD	5 (Frwy) + 6 CD	5 (Frwy) + 4/7 CD	5 (Frwy) + 4/7 CD	5 (Frwy) + 4/7 CD		included w/ 7.80.3
47 - Southern Gateway	38.10.1	US 67	IH 35E	IH 20	4 (Frwy) + 2 (HOV-C), 4 (Frtg-D)	4 (Frwy) + 2 (HOV-C), 4 (Frtg-D)	6 (Frwy) + 1 (ExL-R), 2/6 (Frtg-D)	6 (Frwy) + 1 (ExL-R), 2/6 (Frtg-D)	6 (Frwy) + 1/2 (ExL-R), 4/6 (Frtg-D)		included w/ 7.80.3
48 - State Loop 12	17.20.1	Loop 12	SH 183	SH 356	6 (Frwy), 4 (Frtg-D)	6 (Frwy), 4 (Frtg-D)	6 (Frwy), 4/6 (Frtg-D)	6 (Frwy), 4/6 (Frtg-D)	8 (Frwy) + 2 (ML/T-R), 4/6 (Frtg-C)		included w/ 17.10.1
48 - State Loop 12	17.20.2	Loop 12	SH 356	IH 30	8 (Frwy), 4 (Frtg-D)	8 (Frwy), 4 (Frtg-D)	8 (Frwy), 4/6 (Frtg-D)	8 (Frwy), 4/6 (Frtg-D)	8 (Frwy) + 2 (ML/T-R), 4/6 (Frtg-C)		included w/ 17.10.1
48 - State Loop 12	17.30.1	Loop 12	IH 30	Spur 408	8 (Frwy), 4 (Frtg-C)	8 (Frwy), 4 (Frtg-C)	8 (Frwy), 4 (Frtg-C)	8 (Frwy), 4 (Frtg-C)	8 (Frwy) + 2 (ML/T-R), 4/6 (Frtg-C)		included w/ 17.10.1
49 - State Loop 288	100.10.1	LP 288	IH 35 (North of Denton)	US 380 (West of Denton)	0	0	2 (Frtg-C)	4 (Frtg-C)	4 (Frtg-C)		\$250,000,000
49 - State Loop 288	103.10.1	LP 288	IH 35W (South of Denton)	(US 380 West of Denton)	0	0	2 (Frtg-C)	4 (Frtg-C)	4 (Frtg-C)		included w/ 100.10.1
50 - State Loop 9	6.20.1	Loop 9	US 67	IH 35E	0	0	2 (Frtg-C)	2 (Frtg-C)	6 (Frtg-C)		\$1,200,000,000
50 - State Loop 9	6.30.1	Loop 9	IH 35E	IH 45	0	0	2 (Frtg-C)	2 (Frtg-C)	6 (Frtg-C)		included w/ 6.20.1
50 - State Loop 9	6.40.1	Loop 9	IH 45	US 175	0	0	0	2 (Frtg-C)	6 (Frtg-C)		included w/ 6.20.1

(HOV/ExL) - HOV/Tolled Express Lanes  
(HOV) - HOV Lanes  
(ExL) - Express Lanes  
(ML/T) - Tolled Managed Lanes  
(-C) - Concurrent Lanes  
(-R) - Reversible Lanes

\*Interim Pk-Hr Lanes  
\*\*Technology Lanes



**Mobility 2045  
Freeway/Tollway Summary Table**

Revised September 25, 2019

FT Corridor	ID	Facility	From	To	2018 (Attainment Year)	2020 (Attainment Year)	2028	2037	2045	Type	YOE Cost
50 - State Loop 9	6.50.1	Loop 9	US 175	IH 20	0	0	0				included w/ 6.20.1
51 - US 175	36.10.1	US 175	SH 310	Lake June Rd	6 (Frwy), 2/4 (Frtg-D)	6 (Frwy), 2/4 (Frtg-D)	6 (Frwy), 4/6 (Frtg-D)	8 (Frwy), 4/6 (Frtg-D)	8 (Frwy), 4/6 (Frtg-D)	Operational Improvements/ Bottleneck Removal	\$303,143,666
52 - US 287 (Ellis County)	1.110.6	US 287	SH 34	IH 45	2 NB (Frtg-D)	2 NB (Frtg-D)	4/6 (Frtg-D)	4 (Frwy), 4/6 (Frtg-C)	4 (Frwy), 4/6 (Frtg-C)		\$97,031,838
53 - US 287 (North)	1.40.2	US 287	Avondale Haslet Rd	IH 35W	4 (Frwy), 4 (Frtg-D)	4 (Frwy), 4 (Frtg-D)	4 (Frwy), 4/8 (Frtg-C)	6 (Frwy), 4/8 (Frtg-C)	6 (Frwy), 4/8 (Frtg-C)	Operational Improvements/ Bottleneck Removal	\$219,400,000
54 - US 287 (South)	1.60.2	US 287	Sublett Rd	Russell Curry Rd	4 (Frwy), 4 (Frtg-C)	4 (Frwy), 4 (Frtg-C)	4 (Frwy), 4 (Frtg-C)	6 (Frwy), 4 (Frtg-C)	6 (Frwy), 4 (Frtg-C)		\$120,000,000
54 - US 287 (South)	1.60.3	US 287	Russell Curry Rd	FM 157	4 (Frwy), 4 (Frtg-C)	4 (Frwy), 4 (Frtg-C)	4 (Frwy), 4 (Frtg-C)	6 (Frwy), 4 (Frtg-C)	6 (Frwy), 4 (Frtg-C)		included w/ 1.60.2
54 - US 287 (South)	1.60.4	US 287	FM 157	Walnut Creek Dr	4 (Frwy), 4 (Frtg-C)	4 (Frwy), 4 (Frtg-C)	4 (Frwy), 4/6 (Frtg-C)	6 (Frwy), 4/6 (Frtg-C)	6 (Frwy), 4/6 (Frtg-C)		included w/ 1.60.2
54 - US 287 (South)	1.60.5	US 287	Walnut Creek Dr	Broad St	4 (Frwy), 4 (Frtg-C)	4 (Frwy), 4 (Frtg-C)	4 (Frwy), 4 (Frtg-C)	6 (Frwy), 4 (Frtg-C)	6 (Frwy), 4 (Frtg-C)		included w/ 1.60.2
54 - US 287 (South)	1.60.6	US 287	Broad St	Lone Star Rd	4 (Frwy), 4 (Frtg-D)	4 (Frwy), 4 (Frtg-D)	4 (Frwy), 4 (Frtg-D)	6 (Frwy), 4 (Frtg-D)	6 (Frwy), 4 (Frtg-D)		included w/ 1.60.2
55 - US 75 (North Collin County)	23.10.1	US 75	CR 375 (Grayson County Line)	Melissa Road	4 (Frwy), 4 (Frtg-C)	4 (Frwy), 4 (Frtg-C)	6 (Frwy), 4/6 (Frtg-C)	6 (Frwy), 4/6 (Frtg-C)	6 (Frwy), 4/6 (Frtg-C)		\$186,034,091
55 - US 75 (North Collin County)	23.20.1	US 75	Melissa Road	SRT (SH 121) (N)	6 (Frwy), 2/6 (Frtg-C)	6 (Frwy), 2/6 (Frtg-C)	8 (Frwy), 2/6 (Frtg-C)	8 (Frwy), 2/6 (Frtg-C)	8 (Frwy), 2/6 (Frtg-C)		\$7,500,000
56 - US 80	32.10.1	US 80	IH 30	IH 635	4 (Frwy), 2/6 (Frtg-C)	4 (Frwy), 2/6 (Frtg-C)	6 (Frwy), 4/6 (Frtg-C)	6 (Frwy), 4/6 (Frtg-C)	6 (Frwy), 4/6 (Frtg-C)		\$1,400,000,000
56 - US 80	32.10.2	US 80	IH 635	Belt Line Rd	4 (Frwy), 4 (Frtg-C)	4 (Frwy), 4 (Frtg-C)	8 (Frwy), 4/6 (Frtg-C)	8 (Frwy), 4/6 (Frtg-C)	8 (Frwy), 4/6 (Frtg-C)		included w/ 32.10.1

(HOV/ExL) - HOV/Tolled Express Lanes  
(HOV) - HOV Lanes  
(ExL) - Express Lanes  
(ML/T) - Tolled Managed Lanes  
(-C) - Concurrent Lanes  
(-R) - Reversible Lanes

\*Interim Pk-Hr Lanes  
\*\*Technology Lanes

**Mobility 2045  
Freeway/Tollway Summary Table**

Revised September 25, 2019

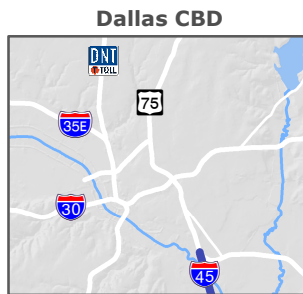
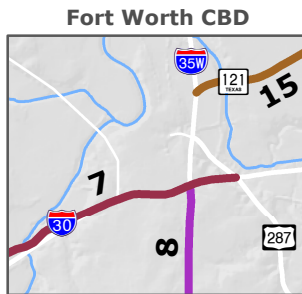
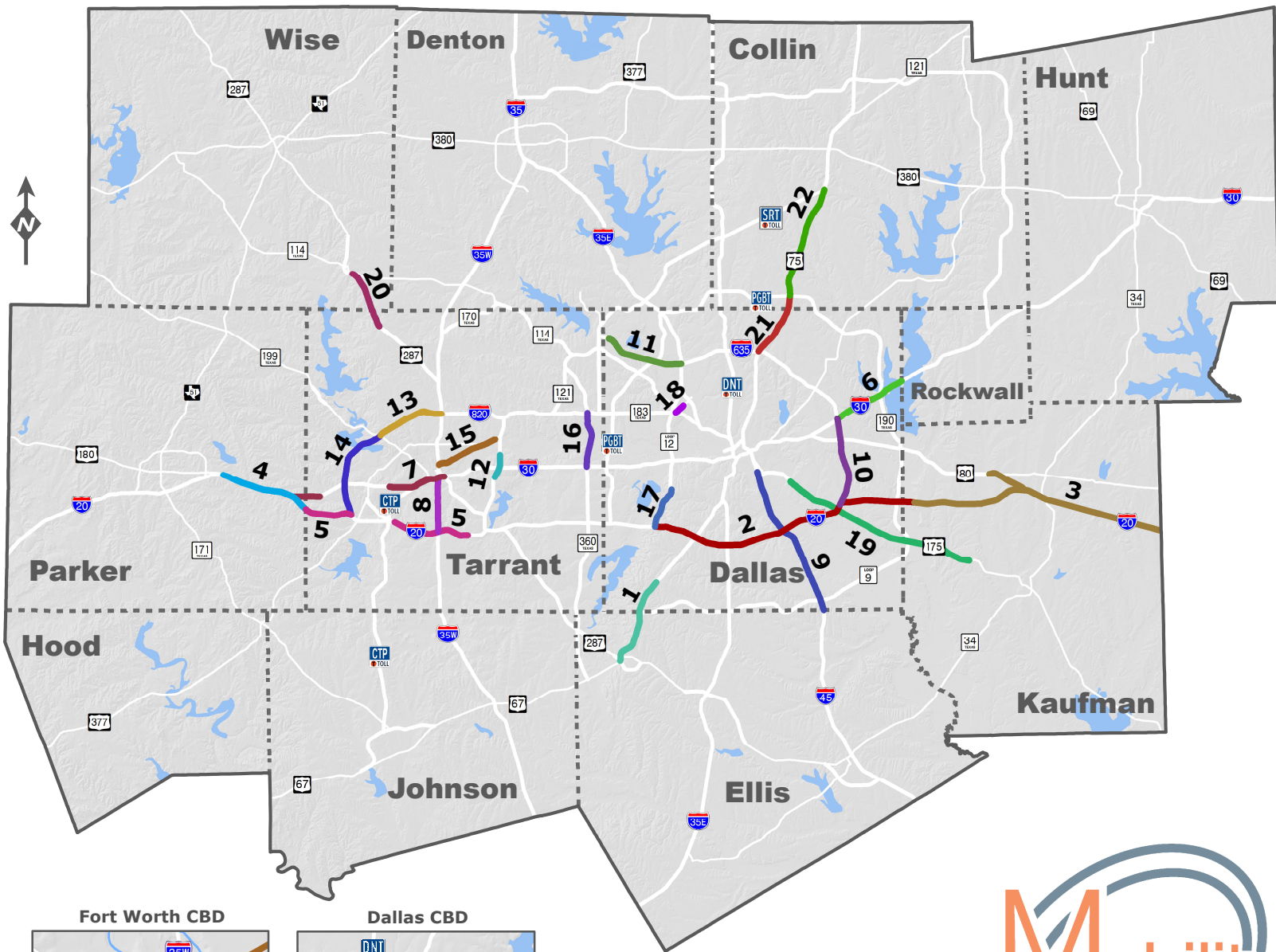
FT Corridor	ID	Facility	From	To	2018 (Attainment Year)	2020 (Attainment Year)	2028	2037	2045	Type	YOE Cost
56 - US 80	32.10.3	US 80	Belt Line Rd	FM 460	4 (Frwy),	4 (Frwy),	6 (Frwy),	6 (Frwy),	6 (Frwy),		included w/ 32.10.1
					2/4 (Frtg-D)	2/4 (Frtg-D)	4/6 (Frtg-C)	4/6 (Frtg-C)	4/6 (Frtg-C)		
56 - US 80	32.10.4	US 80	FM 460	FM 548	4 (Frwy),	4 (Frwy),	4 (Frwy),	6 (Frwy),	6 (Frwy),		included w/ 32.10.1
					4 (Frtg-D)	4 (Frtg-D)	4 (Frtg-D)	4 (Frtg-C)	4 (Frtg-C)		
56 - US 80	32.10.5	US 80	FM 548	Spur 557	4 (Frwy),	4 (Frwy),	4 (Frwy),	6 (Frwy),	6 (Frwy),		included w/ 32.10.1
					4 (Frtg-C)	4 (Frtg-C)	4 (Frtg-C)	4 (Frtg-C)	4 (Frtg-C)		

(HOV/ExL) - HOV/Tolled Express Lanes  
 (HOV) - HOV Lanes  
 (ExL) - Express Lanes  
 (ML/T) - Tolled Managed Lanes  
 (-C) - Concurrent Lanes  
 (-R) - Reversible Lanes

\*Interim Pk-Hr Lanes  
 \*\*Technology Lanes

# Asset Optimization Corridor Projects

- 1 - Horizon Gateway
- 2 - IH 20 (Dallas County)
- 3 - IH 20 (Kaufman County)
- 4 - IH 20 (Parker County)
- 5 - IH 20 (Tarrant County)
- 6 - IH 30 (East)
- 7 - IH 30 West Freeway
- 8 - IH 35W (South)
- 9 - IH 45
- 10 - IH 635 (East)
- 11 - IH 635 (West)
- 12 - IH 820 (Eastside)
- 13 - IH 820 (Northwest)
- 14 - IH 820 (West)
- 15 - SH 121 (Tarrant County)
- 16 - SH 360
- 17 - Spur 408
- 18 - Spur 482
- 19 - US 175
- 20 - US 287 (North)
- 21 - US 75 (Dallas County)
- 22 - US 75 (South Collin County)



Facility recommendations indicate transportation need. Corridor-specific alignment, design, and operational characteristics will be determined through ongoing project development.



**Mobility 2045  
Asset Optimization Summary Table**

11/20/2018

AO Corridor	ID	Facility	From	To	Type	YOE Cost
1 - Horizon Gateway	38.20.3	US 67	Belt Line Road	Lake Ridge Pkwy (Ellis County Line)	Operational Improvements/ Bottleneck Removal	\$41,000,000
1 - Horizon Gateway	38.20.4	US 67	Lake Ridge Pkwy (Dallas County Line)	Loop 9	Operational Improvements/ Bottleneck Removal	included w/ 38.20.3
1 - Horizon Gateway	38.30.1	US 67	Loop 9	US 287	Operational Improvements/ Bottleneck Removal	included w/ 38.20.3
2 - IH 20 (Dallas County)	30.80.4	IH 20	Spur 408	Cedar Ridge Dr	Operational Improvements/ Bottleneck Removal	\$275,600,000
2 - IH 20 (Dallas County)	30.80.5	IH 20	Cedar Ridge Dr	US 67	Operational Improvements/ Bottleneck Removal	included w/ 30.80.4
2 - IH 20 (Dallas County)	30.80.6	IH 20	US 67	Polk St	Operational Improvements/ Bottleneck Removal	included w/ 30.80.4
2 - IH 20 (Dallas County)	30.80.7	IH 20	Polk St	IH 35E	Operational Improvements/ Bottleneck Removal	included w/ 30.80.4
2 - IH 20 (Dallas County)	30.80.8	IH 20	IH 35E	SH 342	Operational Improvements/ Bottleneck Removal	included w/ 30.80.4
2 - IH 20 (Dallas County)	30.80.9	IH 20	SH 342	Bonnie View Rd	Operational Improvements/ Bottleneck Removal	included w/ 30.80.4

(HOV/ExL) - HOV/Tolled Express Lanes  
(HOV) - HOV Lanes  
(ExL) - Express Lanes  
(ML/T) - Tolled Managed Lanes  
(-C) - Concurrent Lanes  
(-R) - Reversible Lanes

\*Interim Pk-Hr Lanes  
\*\*Technology Lanes

**Mobility 2045  
Asset Optimization Summary Table**

11/20/2018

AO Corridor	ID	Facility	From	To	Type	YOE Cost
2 - IH 20 (Dallas County)	30.80.10	IH 20	Bonnie View Rd	IH 45	Operational Improvements/ Bottleneck Removal	included w/ 30.80.4
2 - IH 20 (Dallas County)	30.80.11	IH 20	IH 45	Haymarket Rd	Operational Improvements/ Bottleneck Removal	included w/ 30.80.4
2 - IH 20 (Dallas County)	30.80.12	IH 20	Haymarket Rd	US 175	Operational Improvements/ Bottleneck Removal	included w/ 30.80.4
2 - IH 20 (Dallas County)	30.90.1	IH 20	US 175	IH 635	Operational Improvements/ Bottleneck Removal	included w/ 30.80.4
2 - IH 20 (Dallas County)	30.90.2	IH 20	IH 635	SH 190/Loop 9 (Kaufman County Line)	Operational Improvements/ Bottleneck Removal and Addition of Frontage Roads	\$70,000,000
2 - IH 20 (Dallas County)	30.100.1	IH 20	SH 190/Loop 9 (Dallas County Line)	FM 740	Addition of Frontage Roads	\$500,000,000
3 - IH 20 (Kaufman County)	30.100.2	IH 20	FM 740	Spur 557	Addition of Frontage Roads	included w/ 30.100.1
3 - IH 20 (Kaufman County)	30.110.1	IH 20	Spur 557	Wilson Rd	Addition of Frontage Roads	included w/ 30.100.1
3 - IH 20 (Kaufman County)	30.110.2	IH 20	Wilson Rd	E of FM 2965 (Van Zandt County Line)	Addition of Frontage Roads	included w/ 30.100.1

(HOV/ExL) - HOV/Tolled Express Lanes  
(HOV) - HOV Lanes  
(ExL) - Express Lanes  
(ML/T) - Tolled Managed Lanes  
(-C) - Concurrent Lanes  
(-R) - Reversible Lanes

\*Interim Pk-Hr Lanes  
\*\*Technology Lanes

**Mobility 2045**  
**Asset Optimization Summary Table**

11/20/2018

AO Corridor	ID	Facility	From	To	Type	YOE Cost
3 - IH 20 (Kaufman County)	34.10.1	Spur 557	US 80	IH 20	Addition of Frontage Roads	included w/ 30.100.1
4 - IH 20 (Parker County)	30.10.5	IH 20	US 180	IH 30	Add Frontage Lanes	\$52,000,000
4 - IH 20 (Parker County)	30.20.1	IH 20	IH 30	E of IH 30 (Tarrant County Line)	Operational Improvements/ Bottleneck Removal	included w/ 30.10.5
5 - IH 20 (Tarrant County)	30.20.2	IH 20	E of IH 30 (Parker County Line)	IH 820	Operational Improvements/ Bottleneck Removal	\$63,000,000
5 - IH 20 (Tarrant County)	30.30.2	IH 20	SH 183	IH 35W	Operational Improvements/ Bottleneck Removal	included w/ 30.20.2
5 - IH 20 (Tarrant County)	30.40.1	IH 20	IH 35W	Forest Hill Dr	Operational Improvements/ Bottleneck Removal	included w/ 30.20.2
6 - IH 30 (East)	28.80.1	IH 30	IH 635	Bobtown Rd	Operational Improvements/ Bottleneck Removal	included w/ 28.60.3
6 - IH 30 (East)	28.80.2	IH 30	Bobtown Rd	Dalrock Rd (Rockwall County Line)	Operational Improvements/ Bottleneck Removal and Addition of Frontage Roads	included w/ 28.60.3
7 - IH 30 West Freeway	28.10.1	IH 30	IH 20	E of IH20 (Tarrant County Line)	Operational Improvements/ Bottleneck Removal	\$65,000,000

(HOV/ExL) - HOV/Tolled Express Lanes  
(HOV) - HOV Lanes  
(ExL) - Express Lanes  
(ML/T) - Tolled Managed Lanes  
(-C) - Concurrent Lanes  
(-R) - Reversible Lanes

\*Interim Pk-Hr Lanes  
\*\*Technology Lanes

**Mobility 2045**  
**Asset Optimization Summary Table**

11/20/2018

AO Corridor	ID	Facility	From	To	Type	YOE Cost
7 - IH 30 West Freeway	28.10.2	IH 30	E of IH20 (Parker County Line)	Spur 580/Camp Bowie W Blvd	Operational Improvements/ Bottleneck Removal	included w/ 28.10.1
7 - IH 30 West Freeway	28.20.2	IH 30	Camp Bowie Blvd	Chisholm Trail Pkwy	Operational Improvements/ Bottleneck Removal	included w/ 28.10.1
7 - IH 30 West Freeway	28.20.3	IH 30	Chisholm Trail Pkwy	Henderson St	Safety Improvements	included w/ 28.10.1
7 - IH 30 West Freeway	28.20.4	IH 30	Henderson St	IH 35W	Safety Improvements	included w/ 28.10.1
7 - IH 30 West Freeway	28.30.1	IH 30	IH 35W	US 287	Operational Improvements/ Bottleneck Removal	included w/ 28.30.3
8 - IH 35W (South)	5.70.1	IH 35W	IH 30	Berry St	Safety Improvements	\$20,000,000
8 - IH 35W (South)	5.70.2	IH 35W	Berry St	IH 20	Safety Improvements	included w/ 5.70.1
9 - IH 45	27.20.1	IH 45	US 175	IH 20	Safety Improvements	\$42,000,000
9 - IH 45	27.30.1	IH 45	IH 20	Pleasant Run Rd	Operational Improvements/ Bottleneck Removal	included w/ 27.20.1

(HOV/ExL) - HOV/Tolled Express Lanes  
(HOV) - HOV Lanes  
(ExL) - Express Lanes  
(ML/T) - Tolled Managed Lanes  
(-C) - Concurrent Lanes  
(-R) - Reversible Lanes

\*Interim Pk-Hr Lanes  
\*\*Technology Lanes

**Mobility 2045  
Asset Optimization Summary Table**

11/20/2018

AO Corridor	ID	Facility	From	To	Type	YOE Cost
9 - IH 45	27.30.2	IH 45	Pleasant Run Rd	Loop 9	Operational Improvements/ Bottleneck Removal	included w/ 27.20.1
9 - IH 45	27.40.1	IH 45	Loop 9	S of Malloy Bridge Rd (Ellis Co. Line)	Operational Improvements/ Bottleneck Removal	included w/ 27.20.1
10 - IH 635 (East)	131.20.1	IH 635 (East)	IH 30	US 80	Operational Improvements/ Bottleneck Removal	included w/ 30.90.2
10 - IH 635 (East)	131.20.2	IH 635 (East)	US 80	IH 20	Operational Improvements/ Bottleneck Removal	included w/ 30.90.2
11 - IH 635 (West)	130.10.2	IH 635 (West)	Royal Ln	Belt Line Rd	Operational Improvements/ Bottleneck Removal	\$53,000,000
11 - IH 635 (West)	130.10.3	IH 635 (West)	Belt Line Rd	PGBT	Operational Improvements/ Bottleneck Removal	included w/ 130.10.2
11 - IH 635 (West)	130.20.1	IH 635 (West)	PGBT	Luna Rd	Operational Improvements/ Bottleneck Removal	included w/ 130.10.2
11 - IH 635 (West)	130.20.2	IH 635 (West)	Luna Rd	IH 35E	Operational Improvements/ Bottleneck Removal	included w/ 130.10.2
12 - IH 820 (Eastside)	151.20.2	IH 820 (Eastside)	Randol Mill Rd	IH 30	Operational Improvements/ Bottleneck Removal	\$100,000,000

(HOV/ExL) - HOV/Tolled Express Lanes  
(HOV) - HOV Lanes  
(ExL) - Express Lanes  
(ML/T) - Tolled Managed Lanes  
(-C) - Concurrent Lanes  
(-R) - Reversible Lanes

\*Interim Pk-Hr Lanes  
\*\*Technology Lanes



**Mobility 2045  
Asset Optimization Summary Table**

11/20/2018

AO Corridor	ID	Facility	From	To	Type	YOE Cost
12 - IH 820 (Eastside)	151.30.1	IH 820 (Eastside)	IH 30	Meadowbrook Dr	Operational Improvements/ Bottleneck Removal	included w/ 151.20.2
13 - IH 820 (Northwest)	150.10.1	IH 820 (North)	SH 199	BU 287	Operational Improvements/ Bottleneck Removal	\$100,000,000
13 - IH 820 (Northwest)	150.10.2	IH 820 (North)	BU 287	IH 35W	Add Frontage Lanes	included w/ 150.10.1
14 - IH 820 (West)	153.10.1	IH 820 (West)	IH 20	Camp Bowie Blvd	Operational Improvements/ Bottleneck Removal	included w/ 153.20.1
14 - IH 820 (West)	153.10.2	IH 820 (West)	Camp Bowie Blvd	IH 30	Operational Improvements/ Bottleneck Removal	included w/ 153.20.1
14 - IH 820 (West)	153.20.1	IH 820 (West)	IH 30	Las Vegas Trail	Operational Improvements/ Bottleneck Removal	\$35,000,000
14 - IH 820 (West)	153.20.2	IH 820 (West)	Las Vegas Trail	SH 199	Operational Improvements/ Bottleneck Removal	included w/ 153.20.1
15 - SH 121 (Tarrant County)	11.100.2	SH 121	Handley-Ederville Rd	Beach St	Operational Improvements/ Bottleneck Removal	included w/ 5.60.1
15 - SH 121 (Tarrant County)	11.100.3	SH 121	Beach St	IH 35W	Operational Improvements/ Bottleneck Removal	included w/ 5.60.1

(HOV/ExL) - HOV/Tolled Express Lanes  
(HOV) - HOV Lanes  
(ExL) - Express Lanes  
(ML/T) - Tolled Managed Lanes  
(-C) - Concurrent Lanes  
(-R) - Reversible Lanes

\*Interim Pk-Hr Lanes  
\*\*Technology Lanes

**Mobility 2045  
Asset Optimization Summary Table**

11/20/2018

AO Corridor	ID	Facility	From	To	Type	YOE Cost
16 - SH 360	9.20.1	SH 360	SH 183	Post N Paddock Rd	Operational Improvements/ Bottleneck Removal	included w/ 9.30.1
16 - SH 360	9.20.2	SH 360	Post N Paddock Rd	Brown Blvd/Avenue K Pkwy	Operational Improvements/ Bottleneck Removal	included w/ 9.20.1
16 - SH 360	9.20.3	SH 360	Brown Blvd/Avenue K Pkwy	IH 30	Operational Improvements/ Bottleneck Removal	included w/ 9.30.1
17 - Spur 408	19.10.1	Spur 408	Loop 12	IH 20	Operational Improvements/ Bottleneck Removal	\$41,900,000
18 - Spur 482	42.10.1	Spur 482	SH 183	W of IH 35E	Operational and Frontage Improvements	included w/ 22.10.1
19 - US 175	36.10.2	US 175	Lake June Rd	IH 20	Operational Improvements/ Bottleneck Removal	included w/ 36.10.1
19 - US 175	36.20.1	US 175	IH 20	Belt Line Road	Operational Improvements/ Bottleneck Removal	included w/ 36.10.1
19 - US 175	36.20.2	US 175	Belt Line Road	Loop 9 (Kaufman County Line)	Operational Improvements/ Bottleneck Removal	included w/ 36.10.1
19 - US 175	36.30.1	US 175	Loop 9 (Dallas County Line)	FM 148	Safety Improvements	included w/ 36.10.1

(HOV/ExL) - HOV/Tolled Express Lanes  
(HOV) - HOV Lanes  
(ExL) - Express Lanes  
(ML/T) - Tolled Managed Lanes  
(-C) - Concurrent Lanes  
(-R) - Reversible Lanes

\*Interim Pk-Hr Lanes  
\*\*Technology Lanes

**Mobility 2045  
Asset Optimization Summary Table**

11/20/2018

AO Corridor	ID	Facility	From	To	Type	YOE Cost
19 - US 175	36.30.2	US 175	FM 148	CR 4106	Addition of Frontage Roads	included w/ 36.10.1
20 - US 287 (North)	1.30.1	US 287	N of Pioneer Rd	Ramhorn Hill Rd (N of Avondale)	Operational Improvements/ Bottleneck Removal and Addition of Frontage Roads	\$125,000,000
20 - US 287 (North)	1.30.2	US 287	Ramhorn Hill Rd (N of Avondale)	S of Ramhorn Hill Road (Tarrant County line)	Operational Improvements/ Bottleneck Removal and Addition of Frontage Roads	included w/ 1.30.1
20 - US 287 (North)	1.40.1	US 287	S of Ramhorn Hill Road (Wise County Line)	Avondale Haslet Rd	Operational Improvements/ Bottleneck Removal and Addition of Frontage Roads	included w/ 1.30.1
21 - US 75 (Dallas County)	23.50.1	US 75**	PGBT	IH 635	Operational Improvements/ Bottleneck Removal	included w/ 23.40.1
22 - US 75 (South Collin County)	23.40.1	US 75**	SRT (SH 121) (S)	Exchange Pkwy	Operational Improvements/ Bottleneck Removal	\$45,000,000
22 - US 75 (South Collin County)	23.40.2	US 75**	Exchange Pkwy	Bethany Drive	Operational Improvements/ Bottleneck Removal	included w/ 23.40.1
22 - US 75 (South Collin County)	23.40.3	US 75**	Bethany Drive	Spring Creek Pkwy	Operational Improvements/ Bottleneck Removal	included w/ 23.40.1
22 - US 75 (South Collin County)	23.40.4	US 75**	Spring Creek Pkwy	15th Street	Operational Improvements/ Bottleneck Removal	included w/ 23.40.1

(HOV/ExL) - HOV/Tolled Express Lanes  
(HOV) - HOV Lanes  
(ExL) - Express Lanes  
(ML/T) - Tolled Managed Lanes  
(-C) - Concurrent Lanes  
(-R) - Reversible Lanes

\*Interim Pk-Hr Lanes  
\*\*Technology Lanes

Asset Optimization Summary Table

AO Corridor	ID	Facility	From	To	Type	YOE Cost
22 - US 75 (South Collin County)	23.40.5	US 75**	15th Street	PGBT / SH 190	Operational Improvements/ Bottleneck Removal	included w/ 23.40.1

\*Interim Pk-Hr Lanes  
 \*\*Technology Lanes

(HOV/ExL) - HOV/Tolled Express Lanes  
 (HOV) - HOV Lanes  
 (ExL) - Express Lanes  
 (ML/T) - Tolled Managed Lanes  
 (-C) - Concurrent Lanes  
 (-R) - Reversible Lanes

**Mobility 2045**  
**Interchange Summary Table**

Revised March 5, 2020

INT ID	Agency	Facility	Connection	Yr Open	Description	YOE Cost
21.120.1	TxDOT Dallas	Dallas North Tollway	President George Bush Turnpike	2018	Improvements	included w/ FT - 21.10.3
21.2.1	TxDOT Dallas	Dallas North Tollway	US 380	2028	New Interchange	included w/ FT - 21.10.1
18.32.1	TxDOT Dallas	East Branch (SH 190)	US 80	2028	New Interchange	included w/ FT - 39.10.1
28.121.1	TxDOT Dallas	East Branch (SH 190)	President George Bush Turnpike (SH 190)	2028	Reconstruct	included w/ FT - 39.10.1
6.30.1	TxDOT Dallas	East Branch (SH 190)	IH 20	2028	New Interchange	included w/ FT - 39.10.1
30.38.1	TxDOT Dallas	IH 20	US 67	2028	Reconstruct	included w/ FT - 7.80.3
28.111.1	TxDOT Dallas	IH 30	Outer Loop/Floyd Road	2028	New Interchange	included w/ FT - 110.20.1
28.190.1	TxDOT Dallas	IH 30	Bass Pro Drive	2028	Reconstruct	included w/ FT - 28.60.3
28.200.1	TxDOT Dallas	IH 30	Bayside Drive	2028	New Interchange	included w/ AO - 28.80.2
28.546.1	TxDOT Dallas	IH 30	Ben Payne/Rochelle Road	2028	New Interchange	included w/ FT - 28.60.3
28.548.1	TxDOT Dallas	IH 30	FM 3549 (FM 549)	2020	Reconstruct	included w/ FT - 28.60.3
28.549.1	TxDOT Dallas	IH 30	FM 551	2018	Reconstruct	included w/ FT - 28.60.3
28.550.2	TxDOT Dallas	IH 30	Dalrock Road	2028	Reconstruct	\$2,000,000
28.553.1	TxDOT Dallas	IH 30	Blackland Road	2028	New Interchange	included w/ FT - 28.60.3
3.100.1	TxDOT Dallas	IH 35	State Loop 288	2037	Reconstruct	included w/ FT - 3.10.1
3.95.1	TxDOT Dallas	IH 35	US 77 (Denton County)	2028	Reconstruct	included w/ FT - 3.10.1
1.7.1	TxDOT Dallas	IH 35E	US 287	2028	Reconstruct	included w/ FT - 7.100.5
3.5.1	TxDOT Dallas	IH 35E	IH 35W	2028	Reconstruct	included w/ FT - 3.20.3
7.11.1	TxDOT Dallas	IH 35E	SH 121	2028	Reconstruct	included w/ FT - 3.20.3
7.17.1	TxDOT Dallas	IH 35E	State Loop 12	2028	Reconstruct	included w/ FT - 7.50.1
7.28.1	TxDOT Dallas	IH 35E	IH 30	2018	Reconstruct	included w/ FT - 7.80.3
7.30.1	TxDOT Dallas	IH 35E	IH 20	2028	Reconstruct	included w/ FT - 7.80.3
7.38.1	TxDOT Dallas	IH 35E	US 67	2028	Reconstruct	included w/ FT - 7.80.3
7.503.1	TxDOT Dallas	IH 35E	FM 66	2028	Reconstruct	included w/ FT - 7.100.5
7.504.1	TxDOT Dallas	IH 35E	FM 1446	2028	Reconstruct	included w/ FT - 7.100.5
7.508.1	TxDOT Dallas	IH 35E	BU 287	2028	Reconstruct	included w/ FT - 7.100.5
7.509.1	TxDOT Dallas	IH 35E	Lofland Drive	2028	Reconstruct	included w/ FT - 7.100.5
7.510.1	TxDOT Dallas	IH 35E	Butcher Road	2028	Reconstruct	included w/ FT - 7.100.5
7.512.1	TxDOT Dallas	IH 35E	Sterrett Road	2028	Reconstruct	included w/ FT - 7.100.5
7.515.1	TxDOT Dallas	IH 35E	FM 664	2028	Reconstruct	\$40,000,000
7.552.1	TxDOT Dallas	IH 35E	FM 407	2037	Reconstruct	included w/ FT - 3.20.3
7.576.1	TxDOT Dallas	IH 35E	Dickerson Pkwy.	2018	New Interchange	included w/ FT - 3.20.3
5.103.1	TxDOT Dallas	IH 35W	State Loop 288	2037	New Interchange	included w/ FT - 3.10.1
27.29.1	TxDOT Dallas	IH 45	S.M. Wright	2028	Reconstruct	included w/ FT - 26.20.1
27.554.1	TxDOT Dallas	IH 45	Fulgham Rd	2028	Improvements	included w/ AO - 27.30.2
27.560.1	TxDOT Dallas	IH 45	FM 664	2028	New Interchange	\$50,000,000
131.577.1	TxDOT Dallas	IH 635	Skillman/Audelia Street	2023	Reconstruct	included w/ FT - 131.10.1
28.131.1	TxDOT Dallas	IH 635	IH 30	2028	Reconstruct	included w/ FT - 131.10.1
32.131.1	TxDOT Dallas	IH 635	US 80	2028	Reconstruct	included w/ FT - 131.10.1
7.130.1	TxDOT Dallas	IH 635	IH 35E	2037	Reconstruct	included w/ FT - 7.50.1
12.42.1	TxDOT Dallas	SH 114	Spur 482	2023	Reconstruct	\$17,118,564
12.525.1	TxDOT Dallas	SH 114	US 377	2028	New Interchange	\$80,000,000

**Mobility 2045**  
**Interchange Summary Table**

Revised March 5, 2020

INT ID	Agency	Facility	Connection	Yr Open	Description	YOE Cost
12.529.1	TxDOT Dallas	SH 114	FM 156	2018	Reconstruct	included w/ FT - 12.30.1
11.130.1	TxDOT Dallas	SH 121	IH 635	2023	Reconstruct	included w/ FT - 9.10.1
11.503.1	TxDOT Dallas	SH 121	SH 160	2028	Reconstruct	included w/ RSA - 1.745.200
11.505.1	TxDOT Dallas	SH 121	FM 2862	2028	New Interchange	included w/ RSA - 1.745.250
11.508.1	TxDOT Dallas	SH 121	FM 455	2028	Reconstruct	included w/ RSA - 1.745.260
11.512.1	TxDOT Dallas	SH 121	SH 5	2045	Reconstruct	included w/ RSA - 1.745.350
11.54.1	TxDOT Dallas	SH 121	FM 2499	2023	Reconstruct	included w/ FT - 9.10.1
10.531.1	TxDOT Dallas	SH 170	Parish	2020	New Interchange	included w/ FT - 10.20.1
12.22.1	TxDOT Dallas	SH 183	SH 114	2023	Reconstruct	included w/ FT - 22.10.1
17.22.1	TxDOT Dallas	SH 183	State Loop 12	2023	Reconstruct	included w/ FT - 22.10.1
22.42.1	TxDOT Dallas	SH 183	Spur 482	2023	Reconstruct	included w/ FT - 22.10.1
11.540.1	TxDOT Dallas	Spur 399	SH 5	2028	Construct	included w/ RSA - 1.680.300
34.575.1	TxDOT Dallas	Spur 557	CR 305	2028	New Interchange	included w/ FT - 30.100.1
34.580.1	TxDOT Dallas	Spur 557	FM 148	2028	Reconstruct	included w/ FT - 30.100.1
17.28.1	TxDOT Dallas	State Loop 12	IH 30	2028	New Interchange	included w/ FT - 17.10.1
27.6.1	TxDOT Dallas	State Loop 9	IH 45	2028	Phased New Interchange	included w/ FT - 6.20.1
6.36.1	TxDOT Dallas	State Loop 9	US 175	2037	Phased New Interchange	included w/ FT - 6.20.1
6.38.1	TxDOT Dallas	State Loop 9	US 67	2028	Phased New Interchange	included w/ FT - 6.20.1
7.6.1	TxDOT Dallas	State Loop 9	IH 35E	2028	Phased New Interchange	included w/ FT - 6.20.1
17.12.1	TxDOT Dallas	The Diamond (SL 12)	SH 114	2028	Improvements	\$400,000,000
1.33.1	TxDOT Dallas	US 287	SH 34	2028	Reconstruct	included w/ FT - 1.110.6
1.503.1	TxDOT Dallas	US 287	Walnut Grove Road	2028	Reconstruct	\$23,753,323
1.561.1	TxDOT Dallas	US 287	FM 1183/Oak Grove Road	2028	New Interchange	included w/ FT - 1.110.6
1.562.1	TxDOT Dallas	US 287	Rudd Road	2028	New Interchange	included w/ FT - 1.110.6
2.526.1	TxDOT Dallas	US 380	SH 289 (Preston Road)	2028	Reconstruct	included w/ RSA - 2.225.525
2.536.1	TxDOT Dallas	US 380	FM 1570	2028	Direct Connectors	included w/ RSA - 2.260.225
38.17.1	TxDOT Dallas	US 67	State Loop 12	2028	Reconstruct	included w/ FT - 7.80.3
11.23.1	TxDOT Dallas	US 75	SH 121 (North)	2028	Reconstruct	included w/ FT - 23.20.1
11.23.2	TxDOT Dallas	US 75	Spur 399	2045	New Interchange	included w/ FT - 23.20.1
23.100.1	TxDOT Dallas	US 75	North of FM 455- CR 370	2023	Construct	included w/ FT - 23.10.1
23.120.1	TxDOT Dallas	US 75	President George Bush Turnpike	2028	Improvements	included w/ FT - 23.40.1
23.510.1	TxDOT Dallas	US 75	Ridgeview Drive	2028	Reconstruct	\$41,400,000
32.563.1	TxDOT Dallas	US 80	Gross Road	2028	Improvements	included w/ FT - 32.10.1
32.578.1	TxDOT Dallas	US 80	Galloway Blvd.	2028	Improvements	included w/ FT - 32.10.1
30.31.1	TxDOT Fort Worth	Chisholm Trail Parkway (SH 121)	IH 20	2027	Improvements	included w/ FT - 30.30.1
31.38.1	TxDOT Fort Worth	Chisholm Trail Parkway (SH 121)	US 67	2025	New Interchange	\$23,400,000
1.30.1	TxDOT Fort Worth	IH 20	US 287	2026	Reconstruct	included w/ FT - 1.50.4
30.151.1	TxDOT Fort Worth	IH 20	IH 820	2026	Reconstruct	included w/ FT - 1.50.4
30.161.1	TxDOT Fort Worth	IH 20	Walsh Ranch Pkwy (Minor 2)	2037	New Interchange	included w/ AO - 30.20.2
30.568.1	TxDOT Fort Worth	IH 20	Walsh Ranch Pkwy.	2037	New Interchange	included w/ AO - 30.20.2
30.568.2	TxDOT Fort Worth	IH 20	Walsh Ranch Pkwy (Minor 1)	2035	New Interchange	included w/ AO - 30.20.2
30.579.1	TxDOT Fort Worth	IH 20	FM 1187/FM 3325	2028	Reconstruct	included w/ AO - 30.20.2

**Mobility 2045**  
**Interchange Summary Table**

Revised March 5, 2020

INT ID	Agency	Facility	Connection	Yr Open	Description	YOE Cost
30.584.1	TxDOT Fort Worth	IH 20	Centerpoint Drive	2020	Improvements	included w/ FT - 30.10.4
30.585.1	TxDOT Fort Worth	IH 20	Lakeshore Drive	2018	Reconstruct	included w/ FT - 30.10.4
28.30.1	TxDOT Fort Worth	IH 30	IH 20	2024	New Interchange	\$34,194,000
28.515.1	TxDOT Fort Worth	IH 30	Spur 580	2028	Reconstruct	included w/ FT - 28.10.3
28.554.1	TxDOT Fort Worth	IH 30	Chapel Creek Blvd	2021	Reconstruct	included w/ FT - 28.10.3
28.569.1	TxDOT Fort Worth	IH 30	Walsh Ranch Pkwy (Minor 1)	2028	New Interchange	included w/ FT - 28.10.3
28.580.1	TxDOT Fort Worth	IH 30	Academy Blvd.	2028	Reconstruct	included w/ FT - 28.10.3
9.28.1	TxDOT Fort Worth	IH 30	SH 360	2020	New Interchange	included w/ FT - 9.30.1
1.28.1	TxDOT Fort Worth	IH 35W	US 287 (NTE)	2028	Reconstruct	included w/ FT - 5.60.1
5.10.1	TxDOT Fort Worth	IH 35W	SH 170	2022	Direct Connectors	\$77,000,000
5.11.1	TxDOT Fort Worth	IH 35W	SH 121 (NTE)	2019	Direct Connectors	included w/ next line
5.11.1	TxDOT Fort Worth	IH 35W	SH 121 (NTE)	2037	Reconstruct	\$27,000,000
5.150.1	TxDOT Fort Worth	IH 35W	IH 820 NE	2018	Direct Connectors	included w/ next line
5.150.1	TxDOT Fort Worth	IH 35W	IH 820 NE	2028	Reconstruct	\$40,000,000
5.160.1	TxDOT Fort Worth	IH 35W	FM 917	2023	Reconstruct	\$28,200,000
5.28.1	TxDOT Fort Worth	IH 35W	IH 30	2018	Reconstruct	\$41,000,000
5.536.1	TxDOT Fort Worth	IH 35W	McPherson/Garden Acres	2019	New WB Bridge	included w/ FT - 5.80.1
5.548.1	TxDOT Fort Worth	IH 35W	Westport Pkwy	2022	Frontage Connections	\$40,000,000
1.151.1	TxDOT Fort Worth	IH 820	US 287	2026	Reconstruct	included w/ FT - 1.50.4
11.151.1	TxDOT Fort Worth	IH 820	SH 121/Trinity Blvd.	2022	Reconstruct	included w/ FT - 151.10.1
11.12.1	TxDOT Fort Worth	SH 114	FM 1709	2028	Frontage Connections	included w/ FT - 9.10.1
11.12.2	TxDOT Fort Worth	SH 114	International Pkwy and Texan Trail	2028	Direct Connectors	included w/ FT - 9.10.1
14.153.1	TxDOT Fort Worth	SH 199	IH 820	2028	New Interchange	included w/ FT - 14.20.4
14.160.1	TxDOT Fort Worth	SH 199	Azle Avenue	2021	Reconstruction	\$2,401,100
14.161.1	TxDOT Fort Worth	SH 199	Hodgkins Rd	2023	Reconstruction	\$1,684,300
14.200.1	TxDOT Fort Worth	SH 199	Love Circle	2023	Reconstruction	\$76,554,300
14.225.1	TxDOT Fort Worth	SH 199	Surfside Dr	2023	Reconstruction	\$4,464,300
14.250.1	TxDOT Fort Worth	SH 199	Rankin Rd	2023	Reconstruction	\$4,238,000
1.9.1	TxDOT Fort Worth	SH 360	US 287	2018	New Interchange	included w/ FT - 1.70.1
1.9.1	TxDOT Fort Worth	SH 360	US 287	2037	Improvements	included w/ FT - 1.70.1
48.143.1	TxDOT Fort Worth	US 180	Weatherford Loop	2028	Phased New Interchange	included w/ RSA - 1.190.225
1.540.1	TxDOT Fort Worth	US 287	Lone Star Road	2037	Reconstruction	included w/ FT - 1.70.1
37.46.1	TxDOT Fort Worth	US 377	Cresson Bypass	2021	New Interchange	included w/ RSA - 1.540.455
46.170.5	TxDOT Fort Worth	US 377	SH 144	2030	Reconstruct	included w/ RSA - 1.540.520
1.12.2	TxDOT Fort Worth	US 81/US 287	SH 114	2028	Direct Connectors	\$43,400,000
1.536.1	TxDOT Fort Worth	US 81/US 287	North Tarrant Pkwy/Harmon Road	2028	Reconstruct	\$39,000,000
1.537.1	TxDOT Fort Worth	US 81/US 287	North Star Parkway	2030	Grade Separation	\$18,300,000
1.538.1	TxDOT Fort Worth	US 81/US 287	CR 4840	2022	Grade Separation	\$14,300,000
1.581.1	TxDOT Fort Worth	US 81/US 287	BU 81D (South Decatur)	2018	New Interchange	included w/ FT - 1.30.1
1.581.2	TxDOT Fort Worth	US 81/US 287	CR 4227/CR 4228	2022	New Interchange	\$13,400,000
1.582.1	TxDOT Fort Worth	US 81/US 287	FM 1810 (Decatur)	2028	Grade Separation	included w/ FT - 1.30.1
1.587.1	TxDOT Fort Worth	US 81/US 287	Ramhorn Hill	2022	Grade Separation	\$8,350,000

**Mobility 2045**  
**Interchange Summary Table**

Revised March 5, 2020

INT ID	Agency	Facility	Connection	Yr Open	Description	YOE Cost
2.28.1	TxDOT Paris	IH 30	US 69	2040	Reconstruct	included w/ FT - 28.100.1
28.530.1	TxDOT Paris	IH 30	FM 2642	2028	Reconstruct	included w/ FT - 28.100.1
28.532.1	TxDOT Paris	IH 30	FM 1565 (North)	2037	Reconstruct	included w/ FT - 28.100.1
28.532.2	TxDOT Paris	IH 30	FM 1565 (South)	2037	Reconstruct	included w/ FT - 28.100.1
28.534.1	TxDOT Paris	IH 30	FM 36 (North)	2037	Reconstruct	included w/ FT - 28.100.1
28.534.2	TxDOT Paris	IH 30	FM 36 (South)	2037	Reconstruct	included w/ FT - 28.100.1
28.535.1	TxDOT Paris	IH 30	FM 1903	2030	Reconstruct	included w/ FT - 28.100.1
28.536.1	TxDOT Paris	IH 30	FM 1570	2025	New Interchange	included w/ FT - 28.100.1
28.538.1	TxDOT Paris	IH 30	Monty Stratton	2037	Reconstruct	included w/ FT - 28.100.1
28.542.1	TxDOT Paris	IH 30	BUS 69	2040	Reconstruct	included w/ FT - 28.100.1
28.545.1	TxDOT Paris	IH 30	Division St	2040	Reconstruct	included w/ FT - 28.100.2
28.555.1	TxDOT Paris	IH 30	Lamar St	2040	Reconstruct	included w/ FT - 28.100.3
28.560.1	TxDOT Paris	IH 30	SH 24	2042	Reconstruct	included w/ FT - 28.100.3
28.565.1	TxDOT Paris	IH 30	FM 513	2043	Reconstruct	included w/ FT - 28.100.3
28.590.1	TxDOT Paris	IH 30	CR 2509	2027	New Interchange	included w/ FT - 28.100.1
33.28.1	TxDOT Paris	IH 30	SH 34	2037	Reconstruct	included w/ FT - 28.100.2



**Mobility 2045**  
**Regionally Significant Arterial Improvements**

Revised January 14, 2021

RSA ID	Agency	County	Facility	From	To	2018*	2020*	2028	2037	2045	YOE Cost
1.557.200	NTTA	Collin	Dallas North Parkway**	CR 60	FM 428	0	0	2	N/A	N/A	
1.557.250	NTTA	Collin	Dallas Parkway **	FM 428	North of US 380	2/2	2/2	N/A	N/A	N/A	
2.215.575	TxDOT Dallas	Collin	Eldorado Parkway	FM 2478 Custer Road	US 75	4	4	6	6	6	\$39,777,200
1.660.225	TxDOT Dallas	Collin	FM 1378 Country Club Road	North of Stacy Lane	FM 2786 Stacy Road	2	2	4	4	4	\$4,523,400
1.660.250	TxDOT Dallas	Collin	FM 1378 Country Club Road	FM 2786 Stacy Rd	Rock Ridge Road	2	2	6	6	6	\$6,423,000
1.660.275	TxDOT Dallas	Collin	FM 1378 Country Club Road	FM 1378 Country Club Road	Rock Ridge Road	2	2	6	6	6	\$86,160,000
1.660.300	TxDOT Dallas	Collin	FM 1378 Country Club Road	Brown Street	FM 544	6	6	6	6	6	\$2,000,000
1.660.325	TxDOT Dallas	Collin	FM 1378 Country Club Road	FM 2514 Parker Road	Brown Street	6	6	6	6	6	\$4,264,281
2.130.360	TxDOT Dallas	Collin	FM 455 Anna Weston Road	CR 286	US 75	2	4	4	4	4	\$2,300,000
2.130.375	TxDOT Dallas	Collin	FM 455 Anna Weston Road	US 75	SH 5	4	4	4	4	6	\$13,000,000
1.660.400	TxDOT Dallas	Collin	Merritt Rd	Sachse Rd	PGBT	2	2	4	4	4	\$28,870,000
2.150.600	TxDOT Dallas	Collin	Outer Loop **	FM 428	West Of Dallas North Tollway	0	0	2	3/3	N/A	
2.150.610	TxDOT Dallas	Collin	Outer Loop **	West Of Dallas North Tollway	Dallas North Tollway	0	0	1/1	3/3	N/A	
2.150.650	TxDOT Dallas	Collin	Outer Loop **	Dallas North Tollway	US 75	0	0	2/2	N/A	N/A	
2.150.700	TxDOT Dallas	Collin	Outer Loop **	US 75	West Of SH 121	2	2	2/2	N/A	N/A	
1.742.100	TxDOT Dallas	Collin	Outer Loop	FM 981	CR 637	0	0	2	2	2/2	\$271,978,400
1.742.200	TxDOT Dallas	Collin	Outer Loop	CR 637	FM 2755	0	0	2	2	2/2	\$50,978,000
2.150.710	TxDOT Dallas	Collin	Outer Loop	West Of SH 121	SH 121	2	2	2/2	2/2	2/2	\$8,400,600
2.150.715	TxDOT Dallas	Collin	Outer Loop	SH 121	East Of SH 121	0	0	1/1	1/1	2/2	\$3,733,600
2.150.720	TxDOT Dallas	Collin	Outer Loop	East Of SH 121	FM 981	0	0	2	2	2/2	\$164,709,200
1.745.200	TxDOT Dallas	Collin	SH 121	Fannin County Line	SH 160	2	2	2/2	2/2	2/2	\$10,000,000
1.745.250	TxDOT Dallas	Collin	SH 121	SH 121	FM 2862	2	2	2/2	2/2	2/2	\$36,580,000
1.745.260	TxDOT Dallas	Collin	SH 121	FM 2862	FM 455	2	2	2/2	2/2	2/2	\$22,420,000
1.745.280	TxDOT Dallas	Collin	SH 121	FM 455	Outer Loop	2	2	2/2	2/2	2/2	\$75,000,000
1.745.300	TxDOT Dallas	Collin	SH 121	Outer Loop	Berry Road	2/2	2/2	2/2	2/2	2/2	\$38,180,000
1.745.325	TxDOT Dallas	Collin	SH 121	Berry Road	East Of SH 5	2/2	2/2	2/2	2/2	2/2	\$3,949,000
1.745.350	TxDOT Dallas	Collin	SH 121	East Of SH 5	SH 5	2/2	2/2	2/2	2/2	2/2	\$2,225,800
1.715.200	TxDOT Dallas	Collin	SH 205	SH 78	Jct. SH 205/John King Blvd. (N. Goliad)	2	2	4	6	6	\$44,228,800
1.605.200	TxDOT Dallas	Collin	SH 289 Preston Road	CR 107/CR 60	BU 289	2	2	4	6	6	\$40,000,000
1.605.225	TxDOT Dallas	Collin	SH 289 Preston Road	SH 289	FM 455	4	4	4	6	6	\$18,500,000
1.605.240	TxDOT Dallas	Collin	SH 289 Preston Road	FM 455	FM 1461	4	4	4	6	6	\$29,937,000
1.605.425	TxDOT Dallas	Collin	SH 289 Preston Road	Plano Parkway	President George Bush Turnpike	6	6	6	8	8	\$1,651,400
1.605.475	TxDOT Dallas	Collin	SH 289 Preston Road	Mapleshade Drive	Frankford Road	6	6	8	8	8	\$5,385,000
1.680.200	TxDOT Dallas	Collin	SH 5	CR 375 (Grayson County)	FM 455	2	2	4	4	4	\$30,000,000
1.680.210	TxDOT Dallas	Collin	SH 5	FM 455	SH 121	2	4	4	4	6	\$70,000,000
1.680.225	TxDOT Dallas	Collin	SH 5	SH 121	North of Tennessee Street	2	2	4	4	6	\$46,102,308
1.680.250	TxDOT Dallas	Collin	SH 5	North of Tennessee Street	North of Industrial Blvd/Eldorado Pkwy	4	4	4	4	4	\$29,186,216
1.680.275	TxDOT Dallas	Collin	SH 5	North of Industrial Blvd/Eldorado Pkwy	Industrial Blvd/Eldorado Pkwy	2/2	2/2	4	4	4	\$2,501,676
1.680.300	TxDOT Dallas	Collin	SH 5	Industrial Blvd/Eldorado Pkwy	SP 399	4	4	6	6	6	\$39,000,000
1.680.310	TxDOT Dallas	Collin	SH 5	SP 399	Frisco Road	2	2	4	4	6	\$9,000,000
1.680.350	TxDOT Dallas	Collin	SH 5	Indian Springs Rd	FM 2786 Stacy Road	2	2	6	6	6	\$1,436,000
1.740.200	TxDOT Dallas	Collin	SH 78	East of SH 160	SH 160	2	2	4	4	4	\$5,815,800
1.740.300	TxDOT Dallas	Collin	SH 78	SH 160	FM 6	2	2	6	6	6	\$174,904,800
1.645.200	TxDOT Dallas	Collin	Shiloh Road	Spring Creek Parkway	FM 544 14th Street	2	2	4	4	4	\$14,934,400
1.645.210	TxDOT Dallas	Collin	Shiloh Road	FM 544 14th Street	Renner Road	6	6	6	6	6	\$8,826,963
2.218.300	TxDOT Dallas	Collin	Stacy Road	Angel Parkway	FM 1378	2	2	4	4	6	\$14,503,600
2.225.525	TxDOT Dallas	Collin	US 380	East of Dallas North Tollway	West of SH 289	3/3	3/3	3/3	3/3	3/3	\$2,584,800
2.225.550	TxDOT Dallas	Collin	US 380	Lovers Lane	Coit Road	3/3	3/3	3/3	3/3	3/3	\$62,784,000
2.225.660	TxDOT Dallas	Collin	US 380	Airport Drive	CR 458/Boorman Lane	4	4	6	6	6	\$85,068,630
2.225.675	TxDOT Dallas	Collin	US 380	CR 458/Boorman Lane	Calm Water Cove	4	4	6	6	6	\$23,429,609
2.225.690	TxDOT Dallas	Collin	US 380	Calm Water Cove	Floyd Street	4	4	4	6	6	\$3,159,888
2.225.700	TxDOT Dallas	Collin	US 380	Floyd Street	CR 698	4	4	4	6	6	\$17,567,000
1.660.350	TxDOT Dallas	Collin	Woodbridge Pkwy	FM 544	SH 78	4	4	4	4	4	\$5,918,138
1.660.375	TxDOT Dallas	Collin	Woodbridge Pkwy	SH 78	Sachse Rd	4	4	4	4	4	\$2,000,000
2.515.400	TxDOT Dallas	Dallas	Commerce Street/Elm Street	Ervas Street	Cesar Chavez Blvd	3/4	3/4	5/5	5/5	5/5	\$1,220,600
1.595.225	TxDOT Dallas	Dallas	Corinth Street Viaduct	Riverfront Blvd	8th Street	4	4	6	6	6	\$5,672,200
2.625.275	TxDOT Dallas	Dallas	Danieldale Road	East of Cockrell Hill Road	Westmoreland Road	2	2	6	6	6	\$7,467,200
2.625.290	TxDOT Dallas	Dallas	Danieldale Road	Westmoreland Road	Old Hickory Trail	2	2	6	6	6	\$7,180,000
2.625.300	TxDOT Dallas	Dallas	Danieldale Road	Old Hickory Trail	Hampton Road	2	2	4	4	4	\$3,590,000
2.625.325	TxDOT Dallas	Dallas	Danieldale Road	Hampton Road	Polk Street	2	2	4	4	4	\$7,036,400
2.625.350	TxDOT Dallas	Dallas	Danieldale Road	Polk Street	IH 35E	2	2	4	4	4	\$6,821,000
1.740.625	TxDOT Dallas	Dallas	East Grand Avenue	East Grand Ave	Winslow Avenue	5	5	6	6	6	\$1,077,000

\* Attainment Years

\*\*Stage facilities reported as 'N/A' indicate project is no longer classified as an arterial and will be reported in Freeway/Tollway Recommendations listing instead.

Note: '2/2' indicates facility operates as couplet.

**Mobility 2045**  
**Regionally Significant Arterial Improvements**

Revised January 14, 2021

RSA ID	Agency	County	Facility	From	To	2018*	2020*	2028	2037	2045	YOE Cost
1.740.650	TxDOT Dallas	Dallas	East Grand Avenue	Beacon Street	IH 30	4	4	6	6	6	\$1,364,200
2.665.250	TxDOT Dallas	Dallas	FM 1382 Belt Line Road	East of Clark Road	Joe Wilson Road	5	5	6	6	6	\$8,257,000
2.665.275	TxDOT Dallas	Dallas	FM 1382 Belt Line Road	Joe Wilson Road	Hampton Road	4	4	4	6	6	\$28,504,600
2.370.375	TxDOT Dallas	Dallas	Forest Lane	Marion Drive	Garland Ave	3/3	3/3	4/3	4/3	4/3	\$1,148,800
1.575.425	TxDOT Dallas	Dallas	Hampton Road	FM 1382 Belt Line Road	Parkerville Road	4	4	6	6	6	\$7,108,200
1.575.440	TxDOT Dallas	Dallas	Hampton Road	Parkerville Road	Bear Creek Road	2	2	6	6	6	\$14,216,400
1.587.275	TxDOT Dallas	Dallas	Houston Street	Elm Street	Commerce Street	3	3	4	4	4	\$897,500
1.587.300	TxDOT Dallas	Dallas	Houston Street	Commerce Street	Wood Street	4	4	6	6	6	\$798,992
1.587.325	TxDOT Dallas	Dallas	Houston Street	Wood Street	Young Street	5	5	6	6	6	\$239,698
2.440.275	TxDOT Dallas	Dallas	Irving Blvd/2nd St	West of Oconnor Road	Oconnor Road	3/2	3/2	2/2	2/2	2/2	\$568,945
2.440.300	TxDOT Dallas	Dallas	Irving Blvd/2nd St	Oconnor Road	Irving Blvd	2/3	2/3	2/2	2/2	2/2	\$3,360,399
1.505.300	TxDOT Dallas	Dallas	Lake Ridge Parkway	West of Lake Ridge Parkway	Lake Ridge Parkway	4	4	4	4	4	\$3,446,400
1.565.300	TxDOT Dallas	Dallas	Lemmon Avenue NB/ Lemmon Avenue SB	North of Airdrome Drive	Airdrome Drive	3/3	3/3	4/3	4/4	4/4	\$718,000
1.565.260	TxDOT Dallas	Dallas	Lemmon Avenue	Bluffview Blvd	University Blvd	6	6	8	8	8	\$3,518,200
1.565.275	TxDOT Dallas	Dallas	Lemmon Avenue	Bluffview Blvd	North Of Airdrome Drive	6	6	8	8	8	\$4,117,000
2.410.380	TxDOT Dallas	Dallas	Loop 12 Northwest Hwy	Meadowbrook/Preston Hollow GS (W)	Dallas North Tollway	6	6	6	6	4	\$3,083,568
2.410.390	TxDOT Dallas	Dallas	Loop 12 Northwest Hwy	Dallas North Tollway	E of Preston Rd/Preston Hollow GS ( E )	6	6	6	6	4	\$3,314,836
2.700.200	TxDOT Dallas	Dallas	Loop 9	US 67	IH 35E	0	0	2	2	3/3	\$176,843,400
2.700.225	TxDOT Dallas	Dallas	Loop 9	IH 35E	IH 45	0	0	2	2	3/3	\$212,599,800
2.700.275	TxDOT Dallas	Dallas	Loop 9	IH 45	US 175	0	0	0	2	3/3	\$237,370,800
2.700.300	TxDOT Dallas	Dallas	Loop 9	US 175	South Of IH 20	0	0	0	2	3/3	\$85,944,600
2.700.350	TxDOT Dallas	Dallas	Loop 9	South Of IH 20	IH 20	0	0	0	1/1	3/3	\$6,677,400
1.550.300	TxDOT Dallas	Dallas	Luna Road	Royal Lane	SP 348	2	2	4	6	6	\$24,412,000
1.525.425	TxDOT Dallas	Dallas	Macarthur Blvd	Shady Grove Road	Hunter Ferrell Road	4	4	6	6	6	\$8,903,200
1.525.450	TxDOT Dallas	Dallas	Macarthur Blvd	Hunter Ferrell Road	South of Hunter Ferrell Road	4	4	4	6	6	\$3,446,400
1.525.475	TxDOT Dallas	Dallas	Macarthur Blvd	South of Hunter Ferrell Road	IH 30	4	4	4	6	6	\$13,775,000
1.525.500	TxDOT Dallas	Dallas	Macarthur Blvd	IH 30	SH 180 Main Street	4	4	4	6	6	\$5,959,400
2.670.225	TxDOT Dallas	Dallas	Mansfield Road	Lake Ridge Parkway	Belt Line Road	4	4	4	6	6	\$17,500,000
2.478.310	TxDOT Dallas	Dallas	2nd Avenue	Canton Street	IH 30 Offramp EB	3	3	0	0	0	\$956,777
2.478.315	TxDOT Dallas	Dallas	2nd Avenue	Canton Street	1st Avenue	0	0	3	3	3	\$3,759,964
1.515.375	TxDOT Dallas	Dallas	Belt Line Road	Confians Road	Rock Island Road	6	6	8	8	8	\$3,015,600
1.655.275	TxDOT Dallas	Dallas	Belt Line Road	Lake June Road	Pioneer Road	2	2	6	6	6	\$14,934,400
1.655.400	TxDOT Dallas	Dallas	Belt Line Road	Simonds Road	Post Oak Road	2	2	4	4	4	\$15,724,200
1.655.425	TxDOT Dallas	Dallas	Belt Line Road	Post Oak Road	IH 45	2	2	4	4	4	\$17,375,600
2.330.250	TxDOT Dallas	Dallas	Belt Line Road	Southwestern Blvd	Moore Road	4	4	6	6	6	\$8,257,000
2.330.275	TxDOT Dallas	Dallas	Belt Line Road	Moore Road	Macarthur Blvd	4	4	6	6	6	\$7,969,800
2.330.360	TxDOT Dallas	Dallas	Belt Line Road	Dallas North Tollway	Prestonwood Blvd	7	7	8	8	8	\$14,862,600
2.330.375	TxDOT Dallas	Dallas	Belt Line Road	Prestonwood Blvd	Meadowcreek Drive	6	6	8	8	8	\$9,693,000
2.665.350	TxDOT Dallas	Dallas	Belt Line Road	Bluegrove Road	Main Street	2	2	6	6	6	\$13,354,800
2.665.375	TxDOT Dallas	Dallas	Belt Line Road	Main Street	Summers Road	2	2	4	4	4	\$35,684,600
2.670.250	TxDOT Dallas	Dallas	Belt Line Road	Mansfield Road	US 67	4	4	4	4	6	\$12,708,600
2.670.275	TxDOT Dallas	Dallas	Belt Line Road	US 67	FM 1382	4	4	4	4	6	\$4,164,400
1.640.225	TxDOT Dallas	Dallas	Big Town Blvd	Samuell Blvd	Forney Road	4	4	6	6	6	\$7,395,400
2.615.375	TxDOT Dallas	Dallas	Camp Wisdom Road	Robinson Road	FM 1382	2	2	4	4	4	\$13,700,000
2.615.400	TxDOT Dallas	Dallas	Camp Wisdom Road	FM 1382	Camp Wisdom Rd	4	4	4	6	6	\$2,369,400
2.615.425	TxDOT Dallas	Dallas	Camp Wisdom Road	East of FM 1382	Clark Road	2	2	2	6	6	\$29,294,400
1.590.200	TxDOT Dallas	Dallas	Cesar Chavez Blvd	Commerce Street	Crockett Street	4	4	6	8	8	\$2,010,400
1.590.275	TxDOT Dallas	Dallas	Cesar Chavez Blvd	Marilla Street	IH 30	4/4	4/4	6	6	6	\$1,488,319
1.590.300	TxDOT Dallas	Dallas	Cesar Chavez Blvd	IH 30	Corinth Street	3/3	3/3	6	6	6	\$1,997,481
1.590.325	TxDOT Dallas	Dallas	Cesar Chavez Blvd	Corinth Street	Grand Avenue	4	4	6	6	6	\$3,087,400
1.530.225	TxDOT Dallas	Dallas	Clark Road	Mountain Creek Parkway	Wintergreen Road	4	4	4	6	6	\$4,092,600
1.548.350	TxDOT Dallas	Dallas	Cockrell Hill Road	North of Bear Creek Road	Bear Creek Road	2	2	6	6	6	\$7,180,000
1.600.260	TxDOT Dallas	Dallas	Coit Road	Alpha Road	IH 635	7	7	8	8	8	\$3,266,900
1.600.275	TxDOT Dallas	Dallas	Coit Road	IH 635	Banner Drive	7	7	8	8	8	\$3,769,500
2.342.300	TxDOT Dallas	Dallas	Merritt Road	Chiesa Road	President George Bush Turnpike	0	0	4	4	4	\$9,046,800
1.570.250	TxDOT Dallas	Dallas	Midway Road	Belt Line Road	North Of Spring Valley Road	6	6	6	8	8	\$5,241,400
1.527.200	TxDOT Dallas	Dallas	Mountain Creek Parkway	Kiest Blvd	IH 20	4	4	6	6	6	\$19,816,800
2.605.275	TxDOT Dallas	Dallas	Mountain Creek Parkway	Kiest Blvd	Merrifield Road	2	2	4	6	6	\$26,566,000
2.605.300	TxDOT Dallas	Dallas	Mountain Creek Parkway	Merrifield Road	Illinois Avenue	4	4	4	4	6	\$4,738,800
2.400.500	TxDOT Dallas	Dallas	Park Lane	Park Lane	US 75	4	4	5	5	5	\$7,740,000
1.607.350	TxDOT Dallas	Dallas	Parry Avenue	1st Avenue	2nd Avenue	5	5	0	0	0	\$901,446
1.607.400	TxDOT Dallas	Dallas	Parry Avenue	1st Avenue	Cullem Blvd	1	1	0	0	0	\$468,752

\* Attainment Years

\*\*Stage facilities reported as 'N/A' indicate project is no longer classified as an arterial and will be reported in Freeway/Tollway Recommendations listing instead.

Note: '2/2' indicates facility operates as couplet.

**Mobility 2045**  
**Regionally Significant Arterial Improvements**

Revised January 14, 2021

RSA ID	Agency	County	Facility	From	To	2018*	2020*	2028	2037	2045	VOE Cost
1.565.460	TxDOT Dallas	Dallas	Peak St	NW of Lindsley Avenue	Lindsley Avenue	3/3	3/3	6	6	6	\$1,807,245
1.593.325	TxDOT Dallas	Dallas	Pearl Expressway	Jackson Street	Canton Street	3	3	3	4	4	\$251,300
1.593.350	TxDOT Dallas	Dallas	Pearl Expressway	Canton Street	Marilla Street	2	2	4	4	4	\$933,400
1.593.225	TxDOT Dallas	Dallas	Pearl Street	Ross Avenue	San Jacinto Street	5	5	6	6	6	\$1,436,000
1.593.260	TxDOT Dallas	Dallas	Pearl Street	Live Oak Street	Pacific Avenue	4	4	6	6	6	\$2,584,800
2.650.300	TxDOT Dallas	Dallas	Pleasant Run Road	Sunrise Road	IH 45	4	4	4	4	6	\$3,590,000
2.410.395	TxDOT Dallas	Dallas	Preston Hollow Grade Separation	West of Meadowbrook Drive	East of Preston Road	0	0	0	0	2/2	\$12,025,916
1.605.575	TxDOT Dallas	Dallas	Preston Road	Northwest Hwy	Lovers Lane	4	4	6	6	6	\$6,892,800
1.585.250	TxDOT Dallas	Dallas	Riverfront Blvd	Market Center Blvd	Continental Blvd	6	6	8	8	8	\$4,236,200
1.585.275	TxDOT Dallas	Dallas	Riverfront Blvd	Continental Blvd	Commerce Street	6	6	6	6	6	\$20,480,000
1.585.300	TxDOT Dallas	Dallas	Riverfront Blvd	Commerce Street	Reunion Blvd	8	8	6	6	6	\$6,576,866
1.585.310	TxDOT Dallas	Dallas	Riverfront Blvd	Reunion Blvd	IH 30	8	8	6	6	6	\$7,486,551
1.585.325	TxDOT Dallas	Dallas	Riverfront Blvd	IH 30	Cadiz Street	6	6	6	6	6	\$23,160,000
1.670.300	TxDOT Dallas	Dallas	Rowlett Road	Miller Road	Belt Line Road	4	4	6	6	6	\$27,571,200
2.385.275	TxDOT Dallas	Dallas	Royal Lane	Riverside Drive	Luna Road	4	4	6	6	6	\$8,113,400
1.590.550	TxDOT Dallas	Dallas	SH 310	Starks Avenue	Haven Street	2/2	2/2	2/2	3/3	3/3	\$359,000
1.590.560	TxDOT Dallas	Dallas	SH 310	Haven Street	SH 310 Offramp	2/2	2/2	2/2	3/3	3/3	\$1,436,000
1.590.575	TxDOT Dallas	Dallas	SH 310	Budd Street	Overton Road	2/2	2/2	2/2	3/3	3/3	\$750,000
1.595.375	TxDOT Dallas	Dallas	SH 342 Dallas Avenue	8th Street	Reindeer Road	2	2	4	4	4	\$25,848,000
2.477.260	TxDOT Dallas	Dallas	SH 352 1st Avenue	2nd Avenue/Parry Road	Parry Avenue/Cullen Blvd	3	3	6	6	6	\$2,232,479
2.478.325	TxDOT Dallas	Dallas	SH 352 2nd Avenue	IH 30 Offramp EB	2nd Ave Ramp To SH 352 EB	3	3	0	0	0	\$215,400
2.500.200	TxDOT Dallas	Dallas	SH 352 2nd Avenue	West of Parry Avenue	Grand Avenue	3/2	3/2	0	0	0	\$1,112,900
2.500.210	TxDOT Dallas	Dallas	SH 352 Robert Cullum Blvd	Parry Avenue	Grand Avenue	3/3	3/3	6	6	6	\$9,897,352
1.685.200	TxDOT Dallas	Dallas	SH 352	US 80	Main Street SH 352	4	4	4	4	4	\$14,516,700
2.440.375	TxDOT Dallas	Dallas	SH 356 Irving Blvd	Nursery Road	Irving Heights Drive	4	4	4	4	6	\$4,020,800
2.440.450	TxDOT Dallas	Dallas	SH 356	Wildwood Drive	Regal Row	4	4	6	6	6	\$5,528,600
2.370.450	TxDOT Dallas	Dallas	SH 66 Avenue D EB/SH 66 Avenue B WB	1st Street	West of SH 66	3/4	3/4	4/4	4/4	4/4	\$1,436,000
1.740.520	TxDOT Dallas	Dallas	SH 78 Grand Blvd	Garland Avenue	Miller Road	0	0	4	4	4	\$574,400
1.645.250	TxDOT Dallas	Dallas	Shiloh Road	President George Bush Turnpike	IH 635	4	6	6	6	6	\$55,501,400
1.625.210	TxDOT Dallas	Dallas	Skillman Street	Coppertown Lane	Royal Lane	5	5	6	6	6	\$5,026,000
1.590.400	TxDOT Dallas	Dallas	SM Wright Pkwy	IH 45	US 175	N/A	N/A	3/3	3/3	3/3	
2.410.225	TxDOT Dallas	Dallas	SP 348	SH 114	Riverside Drive	4	4	6	6	6	\$1,220,600
2.410.250	TxDOT Dallas	Dallas	SP 348	Riverside Drive	Luna Road	4	4	6	6	6	\$5,672,200
1.547.225	TxDOT Dallas	Dallas	Tom Braniff Drive	Wildwood Drive	SH 114	4	4	4	4	4	\$2,513,000
2.485.300	TxDOT Dallas	Dallas	Wildlife Parkway	SH 161/President George Bush Turnpike	Hardrock Road	0	0	2	2	2	\$9,621,200
1.547.200	TxDOT Dallas	Dallas	Wildwood Drive	California Crossing Road	Tom Braniff Drive	2	2	4	4	4	\$5,887,600
2.286.325	TxDOT Dallas	Denton	Corporate Drive	Railroad Street	East of SRT	0	0	4	4	4	\$81,334,067
2.215.350	TxDOT Dallas	Denton	Eldorado Parkway	West of FM 720	FM 720	4	4	4	6	6	\$6,752,860
1.540.180	TxDOT Dallas	Denton	Elm Street	Hickory Street	Eagle Drive	2/3	2/3	3/3	3/3	3/3	\$1,938,600
1.540.190	TxDOT Dallas	Denton	Elm Street	Eagle Drive	Carroll Blvd	4	4	6	6	6	\$1,292,400
2.270.250	TxDOT Dallas	Denton	FM 1171 Cross Timbers Road	US 377	Shiloh Road	6	6	6	6	6	\$700,000
2.270.225	TxDOT Dallas	Denton	FM 1171	FM 156	IH 35W	0	0	4	4	6	\$30,000,000
1.350.145	TxDOT Dallas	Denton	FM 156 NB/FM 156 SB	North of SH 114	South Of SH 114	0	0	4	4	4	\$8,328,800
1.350.150	TxDOT Dallas	Denton	FM 156	South of SH 114	Intermodal Parkway	2	2	4	4	4	\$27,571,200
2.215.225	TxDOT Dallas	Denton	FM 2181 Teasley Lane	Wind River Lane	South Of Wind River Lane	4	4	6	6	6	\$1,651,400
2.215.250	TxDOT Dallas	Denton	FM 2181 Teasley Lane	South of Wind River Lane	FM 2499	2	2	6	6	6	\$30,200,000
1.475.200	TxDOT Dallas	Denton	FM 2499	IH 35E	FM 2181	6	6	6	6	6	\$34,857,000
1.475.210	TxDOT Dallas	Denton	FM 2499	FM 2181	South Of FM 2181	4	4	6	6	6	\$1,866,800
1.475.225	TxDOT Dallas	Denton	FM 2499	FM 2499	FM 407	4	4	6	6	6	\$32,669,000
1.560.200	TxDOT Dallas	Denton	FM 423	US 380	FM 720	6	6	6	6	6	\$37,488,000
1.560.210	TxDOT Dallas	Denton	FM 423	FM 720	Stonebrook Parkway	6	6	6	6	8	\$11,703,400
1.560.225	TxDOT Dallas	Denton	FM 423	Stonebrook Parkway	Lebanon Road	6	6	6	6	8	\$32,425,000
1.560.250	TxDOT Dallas	Denton	FM 423	Lebanon Road	Cougar Alley	6	6	6	6	6	\$50,000,000
1.560.275	TxDOT Dallas	Denton	FM 423	Cougar Alley	SH 121	8	8	8	8	8	\$8,185,200
2.130.250	TxDOT Dallas	Denton	FM 455	IH 35	Marion Road	2	2	4	4	4	\$50,000,000
1.520.200	TxDOT Dallas	Denton	FM 720	US 380	South of McCormick Road	2	6	6	6	6	\$34,084,000
1.540.160	TxDOT Dallas	Denton	Locust Street	FM 2164 US 77	University Dr US 380	3/2	3/2	2/2	2/2	2/2	\$2,441,200
1.430.150	TxDOT Dallas	Denton	Loop 288	US 380	John Paine Road	0	0	2	2/2	2/2	\$31,304,800
2.190.250	TxDOT Dallas	Denton	Loop 288	US 380	IH 35	0	0	2	2/2	2/2	\$18,883,400
2.190.325	TxDOT Dallas	Denton	Loop 288	US 380 Offramp SB	Prominence Parkway	2/2	2/2	3/3	3/3	3/3	\$1,077,000
2.270.290	TxDOT Dallas	Denton	Main Street	IH 35E	Cowan Avenue	4	4	6	6	6	\$2,728,400
2.150.275	TxDOT Dallas	Denton	Outer Loop Greenbelt Pkwy **	IH 35	US 377	0	0	2	3/3	N/A	

\* Attainment Years

\*\*Stage facilities reported as 'N/A' indicate project is no longer classified as an arterial and will be reported in Freeway/Tollway Recommendations listing instead.

Note: '2/2' indicates facility operates as couplet.

**Mobility 2045**  
**Regionally Significant Arterial Improvements**

Revised January 14, 2021

RSA ID	Agency	County	Facility	From	To	2018*	2020*	2028	2037	2045	VOE Cost
2.150.375	TxDOT Dallas	Denton	Outer Loop Greenbelt Pkwy **	US 377	Legacy Drive	0	0	2	3/3	N/A	
2.205.425	TxDOT Dallas	Denton	SH 114 EB/SH 114 WB	County Line Road	West Of FM 156	2	2	2	2/2	2/2	\$33,817,800
2.205.450	TxDOT Dallas	Denton	SH 114	West of FM 156	FM 156	2/2	2/2	2/2	2/2	2/2	\$1,938,600
2.205.475	TxDOT Dallas	Denton	SH 114	FM 156	Double Eagle Blvd	2/2	2/2	N/A	N/A	N/A	
2.205.500	TxDOT Dallas	Denton	SH 114	Double Eagle Blvd	IH 35W	3/3	3/3	N/A	N/A	N/A	
2.205.600	TxDOT Dallas	Denton	SH 114	Labonte Drive	IH 35W	2/2	2/2	N/A	N/A	N/A	
2.205.625	TxDOT Dallas	Denton	SH 114	US 377	East Of US 377	2/2	2/2	N/A	N/A	N/A	
2.205.650	TxDOT Dallas	Denton	SH 114	East of US 377	SH 170	2/2	2/2	N/A	N/A	N/A	
2.325.500	TxDOT Dallas	Denton	SH 170 **	US 377	Roanoke Road	2/2	2/2	N/A	N/A	N/A	
2.325.550	TxDOT Dallas	Denton	SH 170 **	Roanoke Road	Jt Ottinger Road	2/2	N/A	N/A	N/A	N/A	
2.325.560	TxDOT Dallas	Denton	SH 170 **	Jt Ottinger Road	East Of Jt Ottinger Road	3/3	N/A	N/A	N/A	N/A	
2.325.575	TxDOT Dallas	Denton	SH 170 **	East Of Jt Ottinger Road	SH 114	2/2	N/A	N/A	N/A	N/A	
1.430.200	TxDOT Dallas	Denton	SL 288/ FM 2449	John Paine Road	Vintage Parkway	2	2	2	2/2	2/2	\$5,898,590
1.523.110	TxDOT Dallas	Denton	US 377	North of E Northside Dr	S Washington Street	2	2	2	4	6	\$20,678,165
1.523.120	TxDOT Dallas	Denton	US 377	S Washington Street	FM 428	2	2	2	4	6	\$39,767,808
1.523.130	TxDOT Dallas	Denton	US 377	FM 428	US 380	2	2	2	4	6	\$34,399,687
1.540.210	TxDOT Dallas	Denton	US 377	IH 35E	South of FM 1830 Country Club Road	2	2	6	6	6	\$37,980,000
1.540.220	TxDOT Dallas	Denton	US 377	South of FM 1830	Crawford Road	2	2	2	6	6	\$80,000,000
1.540.230	TxDOT Dallas	Denton	US 377	Crawford Road	Marshall Creek Road	2	2	4	4	4	\$133,900,000
1.540.240	TxDOT Dallas	Denton	US 377	Marshall Creek Road	SH 114	4	4	4	4	4	\$2,536,000
1.540.250	TxDOT Dallas	Denton	US 377	SH 114	North Of Byron Nelson Blvd	4	4	4	4	4	\$1,040,000
1.540.260	TxDOT Dallas	Denton	US 377	North of Byron Nelson Blvd	Parish Lane	2	2	4	4	4	\$12,050,000
2.225.300	TxDOT Dallas	Denton	US 380 University Drive	Bonnie Brae Street	Malone Street	6	6	6	6	6	\$7,456,430
2.225.275	TxDOT Dallas	Denton	US 380	FM 156	IH 35	6	6	6	6	6	\$45,700,000
2.225.425	TxDOT Dallas	Denton	US 380	East of Fish Trap Road	US 377	2/2	2/2	3/3	3/3	3/3	\$3,340,000
2.225.440	TxDOT Dallas	Denton	US 380	US 377	Potter Shop Road	2/2	2/2	3/3	3/3	3/3	\$760,000
2.225.445	TxDOT Dallas	Denton	US 380	Potter Shop Road	FM 720	4	4	6	6	6	\$19,430,000
2.225.450	TxDOT Dallas	Denton	US 380	FM 720	FM 423	4	4	6	6	6	\$96,280,000
2.225.475	TxDOT Dallas	Denton	US 380	FM 423	CR 26	4	4	3/3	3/3	3/3	\$32,370,000
2.267.300	TxDOT Dallas	Denton	Valley Ridge Blvd	Mill Street	College Street	0	0	4	4	4	\$17,770,000
1.430.225	TxDOT Dallas	Denton	Vintage Parkway	IH 35W	US 377	2	2	4	4	4	\$11,344,400
2.787.250	TxDOT Dallas	Ellis	BU 287 BU 45	Paris Street	IH 45	2	2	4	4	4	\$7,610,800
1.563.200	TxDOT Dallas	Ellis	FM 664 Ovilla Road	Ovilla Main Street	BU 287	2	2	4	4	6	\$100,000,000
2.710.225	TxDOT Dallas	Ellis	FM 664 Ovilla Road	Westmoreland Road	Ovilla Main Street	2	2	4	4	6	\$20,000,000
2.710.250	TxDOT Dallas	Ellis	FM 664	Westmoreland Road	IH 35E	2	2	6	6	6	\$45,100,000
2.710.300	TxDOT Dallas	Ellis	FM 664	IH 35E	SH 342	4	4	6	6	6	\$40,128,140
2.710.325	TxDOT Dallas	Ellis	FM 664	SH 342	IH 45	2	2	6	6	6	\$192,371,860
1.840.750	TxDOT Dallas	Ellis	SH 34 Lake Bardwell Drive	SP 437 Clay Street	IH 35E	2	2	2	4	4	\$141,087,000
1.840.650	TxDOT Dallas	Ellis	SH 34	FM 2451	Sunridge Drive	2	2	2	4	4	\$18,452,600
1.840.655	TxDOT Dallas	Ellis	SH 34	Sunridge Drive	Sonoma Trail	2	2	2	4	4	\$4,882,400
1.840.660	TxDOT Dallas	Ellis	SH 34	Sonoma Trail	IH 45	2	2	2	4	4	\$2,656,600
1.840.700	TxDOT Dallas	Ellis	SH 34	FM 1181	Kaufman Street	2	2	4	4	4	\$1,220,600
1.840.725	TxDOT Dallas	Ellis	SH 34	FM 1183	SP 437 Clay Street	2	2	2	4	4	\$4,810,600
1.595.390	TxDOT Dallas	Ellis	SH 342	Loop 9	FM 664	2	2	2	4	4	\$12,349,600
1.595.400	TxDOT Dallas	Ellis	SH 342	FM 664	US 77	2	2	2	4	4	\$12,032,995
1.220.875	TxDOT Dallas	Ellis	US 287	SH 34	IH 45	2	2	N/A	N/A	N/A	
1.580.300	TxDOT Dallas	Ellis	US 77 Elm Street	Ferris Avenue	FM 66	2	2	4	4	4	\$21,183,600
1.580.325	TxDOT Dallas	Ellis	US 77	FM 66	FM 877	2	2	4	4	4	\$502,600
2.745.240	TxDOT Fort Worth	Hood	FM 4 FM 167 Fall Creek	FM 4 Acton Hwy	North Gate Road	2	2	2	4	4	\$160,610
2.745.250	TxDOT Fort Worth	Hood	FM 4 FM 167 Fall Creek	North Gate Road	FM 167	2	2	2	4	4	\$6,000,000
1.205.275	TxDOT Fort Worth	Hood	SH 144	Pear Orchard Road	North of US 67	2	2	2	2	4	\$24,860,000
1.250.200	TxDOT Fort Worth	Hood	US 377 Bypass	North of SH 171	Old Granbury Road	0	0	2/2	2/2	2/2	\$77,500,000
1.540.520	TxDOT Fort Worth	Hood	US 377 NB/US 377 SB	East of SH 144	FM 51	2/2	2/2	3/3	3/3	3/3	\$13,900,000
1.540.455	TxDOT Fort Worth	Hood	US 377	BU 377	North of BU 377	2/2	2/2	4	4	4	\$5,169,600
1.540.470	TxDOT Fort Worth	Hood	US 377	FM 167 S (Fall Creek Hwy)	FM 167 N (Temple Hall Hwy)	2/2	2/2	3/3	3/3	3/3	\$53,800,000
1.540.480	TxDOT Fort Worth	Hood	US 377	FM 167 N (Temple Hall Hwy)	Mustang Trail	4	4	6	6	6	\$12,161,541
1.540.490	TxDOT Fort Worth	Hood	US 377	Mustang Trail	Harbor Lakes Drive	2/2	2/2	3/3	3/3	3/3	\$41,392,000
1.540.500	TxDOT Fort Worth	Hood	US 377	Harbor Lakes Drive	Old Cleburne Road	4	4	6	6	6	\$2,465,777
1.540.510	TxDOT Fort Worth	Hood	US 377	Old Cleburne Road	East Of SH 144	2/2	2/2	3/3	3/3	3/3	\$5,306,096
1.540.540	TxDOT Fort Worth	Hood	US 377	FM 51	BU 377	1/2	1/2	2/2	2/2	2/2	\$20,600,000
1.540.550	TxDOT Fort Worth	Hood	US 377	BU 377	Holmes Dr.	1/2	1/2	1/2	2/2	2/2	\$800,000
1.540.560	TxDOT Fort Worth	Hood	US 377	Holmes Dr.	Powell Cemetery Road	2	2	2	4	4	\$40,680,000

\* Attainment Years

\*\*Stage facilities reported as 'N/A' indicate project is no longer classified as an arterial and will be reported in Freeway/Tollway Recommendations listing instead.

Note: '2/2' indicates facility operates as couplet.

**Mobility 2045**  
**Regionally Significant Arterial Improvements**

Revised January 14, 2021

RSA ID	Agency	County	Facility	From	To	2018*	2020*	2028	2037	2045	YOE Cost
1.540.575	TxDOT Fort Worth	Hood	US 377	Powell Cemetary Road	FM 2870	2	2	2	4	4	\$10,850,000
1.540.600	TxDOT Fort Worth	Hood	US 377	FM 2870	West Of Campbell Road	2	2	2	4	4	\$30,510,000
2.260.225	TxDOT Paris	Hunt	FM 1570	CR 2178	SH 34	2	2	4	4	4	\$15,000,000
1.875.250	TxDOT Paris	Hunt	SH 24	CR 4511	SL 178 / Culver Street	4	4	4	4	4	\$4,900,000
2.380.425	TxDOT Paris	Hunt	SH 276 Bypass	SH 276 Quinlan Parkway/SH 34	East of FM 36	0	0	4	4	4	\$23,006,192
1.840.400	TxDOT Paris	Hunt	SH 34	Traders Road	South of CR 3703	2	2	2	4	4	\$1,500,000
2.370.825	TxDOT Paris	Hunt	SH 66	E County Line Rd	FM 2642	2	2	4	4	4	\$20,534,800
2.370.850	TxDOT Paris	Hunt	SH 66	FM 2642	US 69	2	2	2	2	4	\$93,808,623
2.225.875	TxDOT Paris	Hunt	SP 302 Lee/Washington Sts.	BU 69 NB Johnson Street	Bois D'Arc Street	1/2	1/2	1/3	1/3	1/3	\$718,000
1.465.400	TxDOT Fort Worth	Johnson	FM 157	BU 287 Lone Star Road	Chambers Street	2	2	4	4	4	\$3,390,000
1.465.425	TxDOT Fort Worth	Johnson	FM 157	Chambers Street	US 67	2	2	4	4	4	\$74,610,000
2.745.325	TxDOT Fort Worth	Johnson	FM 4 Kilpatrick Street	US 67	Nolan River Road	2	2	2	4	4	\$25,425,000
2.740.225	TxDOT Fort Worth	Johnson	FM 917	SH 121	IH 35W	2	2	2	2	2	\$19,806,771
2.740.275	TxDOT Fort Worth	Johnson	FM 917	CR 617 Jessica Drive	North of CR 515	2	2	4	6	6	\$42,275,000
2.740.300	TxDOT Fort Worth	Johnson	FM 917	North of CR 515	Heritage Parkway	4	4	6	6	6	\$47,025,000
1.200.300	TxDOT Fort Worth	Johnson	SH 171	US 377	Lancaster Street	2	2	2	4	4	\$2,260,000
1.200.310	TxDOT Fort Worth	Johnson	SH 171	Lancaster Street	Southeast Of Lancaster Street	2	2	2	4	4	\$565,000
1.200.325	TxDOT Fort Worth	Johnson	SH 171	SE of Lancaster Street	SH 174 Main Street	2	2	2	2	4	\$115,100,000
1.385.260	TxDOT Fort Worth	Johnson	SH 174 Wilshire Blvd	Elk Drive	FM 731	4	4	6	6	6	\$4,000,000
1.385.275	TxDOT Fort Worth	Johnson	SH 174 Wilshire Blvd	FM 731	Main St Old Hwy	4	4	6	6	6	\$47,460,000
2.815.225	TxDOT Fort Worth	Johnson	US 67	West of CR 1126	Park Road 21	2	2	2	2	4	\$56,500,000
2.815.250	TxDOT Fort Worth	Johnson	US 67	US 67	East of CR 1123	2	2	2	2	4	\$12,430,000
2.815.275	TxDOT Fort Worth	Johnson	US 67	East of CR 1123	Henderson Street	1/1	1/1	1/1	2/2	2/2	\$12,430,000
1.840.470	TxDOT Dallas	Kaufman	(New) SH 34	SH 34/Virginia Street	SH 243 Mulberry Street	0	0	0	4	4	\$66,408,963
1.840.495	TxDOT Dallas	Kaufman	(New) SH 34	SH 243 Mulberry Street	FM 1836 Rand Road	0	0	0	6	6	\$2,081,409
2.497.250	TxDOT Dallas	Kaufman	FM 460	US 80	FM 740	2	2	2	4	4	\$3,547,958
1.710.275	TxDOT Dallas	Kaufman	FM 740	King Road	Ridgecrest Drive	2	2	2	4	4	\$17,714,708
1.725.400	TxDOT Dallas	Kaufman	FM 987	Kings Creek	SH 243	2	2	2	2	4	\$1,800,849
1.715.550	TxDOT Dallas	Kaufman	SH 205	(Local) Dower Drive	North of US 80	2	2	4	4	6	\$50,000,000
1.715.610	TxDOT Dallas	Kaufman	SH 205	SH 205	North of US 80	4	4	4	4	6	\$5,000,000
1.840.490	TxDOT Dallas	Kaufman	SH 34 Bypass	FM 1836 Rand Road	US 175	4	4	4	6	6	\$9,836,600
1.840.525	TxDOT Dallas	Kaufman	SH 34 Bypass	US 175	Washington Street	4	4	4	6	6	\$14,360,000
1.840.425	TxDOT Dallas	Kaufman	SH 34	SH 34	CR 319 Flowers Lane	2	2	2	4	4	\$49,901,000
1.840.550	TxDOT Dallas	Kaufman	SH 34	Washington Street	West Of Washington Street	2	2	4	6	6	\$11,775,200
1.840.575	TxDOT Dallas	Kaufman	SH 34	West of Washington Street	CR 4094	2	2	2	4	4	\$20,534,800
1.840.600	TxDOT Dallas	Kaufman	SH 34	CR 4094	Stewart St	2	2	2	4	4	\$43,582,600
1.840.610	TxDOT Dallas	Kaufman	SH 34	Stewart Street	South of Stewart Street	2	2	2	4	4	\$3,087,400
1.840.620	TxDOT Dallas	Kaufman	SH 34	South of Stewart Street	FM 148	2	2	2	4	4	\$2,154,000
1.840.630	TxDOT Dallas	Kaufman	SH 34	FM 148	Northeast Of CR 4092 / CR 4083	2	2	2	4	4	\$3,661,800
1.840.640	TxDOT Dallas	Kaufman	SH 34	Northeast of CR 4092 / CR 4083	FM 2451	2	2	2	4	4	\$79,554,400
1.840.475	TxDOT Dallas	Kaufman	SH 34/Old SH 34	Tanger Drive	SH 243 Mulberry Street	2	2	2	2	2	\$61,389,000
1.230.200	TxDOT Fort Worth	Parker	Center Point Drive	Ft Worth Hwy US 180	IH 20	2	2	4	4	4	\$4,700,000
1.230.175	TxDOT Fort Worth	Parker	Eastern Loop	FM 730	US 180	0	0	2	2	4	\$39,155,200
2.495.300	TxDOT Fort Worth	Parker	Eastern Loop	FM 51	FM 730	0	0	2	2	4	\$74,679,500
2.545.275	TxDOT Fort Worth	Parker	FM 1187	Maverick Street	North of US 377	2	2	4	4	4	\$50,690,800
1.375.350	TxDOT Fort Worth	Parker	FM 51	Thomas Road	Ric Williamson Memorial Hwy	2	2	2	2	2	\$13,988,837
1.375.385	TxDOT Fort Worth	Parker	FM 51	Spring Drive	US 180	4	4	4	4	2	\$649,041
1.190.200	TxDOT Fort Worth	Parker	Ric Williamson Memorial Hwy	FM 920	Garner Road	2	2	2	4	4	\$14,616,700
1.190.225	TxDOT Fort Worth	Parker	Ric Williamson Memorial Hwy	Garner Road	Greenwood Road	1/1	1/1	4	4	4	\$5,500,000
1.190.250	TxDOT Fort Worth	Parker	Ric Williamson Memorial Hwy	Greenwood Road	IH 20	2	2	2	4	4	\$19,484,500
2.495.200	TxDOT Fort Worth	Parker	Ric Williamson Memorial Hwy	FM 920	FM 51	2	2	2	4	4	\$11,358,200
1.200.215	TxDOT Fort Worth	Parker	SH 171 Main Street	US 180	South of Oak Street	4	4	4	4	2	\$1,081,736
2.480.300	TxDOT Fort Worth	Parker	US 180 EB/US 180 WB	West of Main Street	East Of Main Street	2/2	2/2	2/2	2/2	1/1	\$2,879,606
2.480.315	TxDOT Fort Worth	Parker	US 180 Fort Worth Hwy	East of Main Street	Santa Fe Drive	4	4	4	4	2	\$1,370,198
2.480.290	TxDOT Fort Worth	Parker	US 180 Palo Pinto Street	Alamo Street	West of Main Street	4	4	4	4	2	\$5,552,910
1.700.300	TxDOT Dallas	Rockwall	Dalrock Road	SH 66	IH 30	4	6	6	6	6	\$18,028,927
1.710.200	TxDOT Dallas	Rockwall	FM 740	SH 205 Goliad Street	Heathland Crossing	4	4	4	4	4	\$16,103,000
1.710.225	TxDOT Dallas	Rockwall	FM 740	Heathland Crossing	Hubbard Drive	4	4	4	4	4	\$12,636,800
1.710.240	TxDOT Dallas	Rockwall	FM 740	FM 1140	FM 550	2	2	4	4	4	\$12,500,000
1.742.250	TxDOT Dallas	Rockwall	Outer Loop	FM 2755	IH 30	0	0	2/2	2/2	2/2	\$49,972,800
1.715.375	TxDOT Dallas	Rockwall	SH 205 Alamo Road SB/SH 205 Goliad Street NB	Kaufman Street	North Of Lake Meadows Drive	3/3	3/3	3/3	3/3	3/3	\$3,752,500
1.715.250	TxDOT Dallas	Rockwall	SH 205 Goliad Street	FM 552	Los Altos Drive	2	2	4	4	4	\$13,842,554

\* Attainment Years

\*\*Stage facilities reported as 'N/A' indicate project is no longer classified as an arterial and will be reported in Freeway/Tollway Recommendations listing instead.

Note: '2/2' indicates facility operates as couplet.

**Mobility 2045**  
**Regionally Significant Arterial Improvements**

Revised January 14, 2021

RSA ID	Agency	County	Facility	From	To	2018*	2020*	2028	2037	2045	VOE Cost
1.715.275	TxDOT Dallas	Rockwall	SH 205 Goliad Street	Los Altos Drive	Live Oak Street	2	2	4	4	4	\$1,250,833
1.715.300	TxDOT Dallas	Rockwall	SH 205 Goliad Street	Live Oak Street	South of Heath Street	2	2	4	4	4	\$3,585,722
1.715.425	TxDOT Dallas	Rockwall	SH 205 Goliad Street	IH 30	South of Ralph Hall Parkway	6	6	6	6	6	\$6,087,388
1.715.450	TxDOT Dallas	Rockwall	SH 205 Goliad Street	South of Ralph Hall Parkway	North of Mims Road	2	2	4	6	6	\$1,417,611
1.715.475	TxDOT Dallas	Rockwall	SH 205 Goliad Street	North of Mims Road	Pullen Road	2	2	4	6	6	\$7,171,444
1.715.225	TxDOT Dallas	Rockwall	SH 205	Jct. SH 205/John King Blvd (S. Goliad)	FM 552	2	2	4	4	4	\$8,005,332
1.715.325	TxDOT Dallas	Rockwall	SH 205	South of Heath Street	Alamo Road	2/2	2/2	2/2	3/3	3/3	\$793,895
1.715.350	TxDOT Dallas	Rockwall	SH 205	Alamo Road	Kaufman Street	2/3	2/3	2/3	3/3	3/3	\$1,501,000
1.715.500	TxDOT Dallas	Rockwall	SH 205	Pullen Road	FM 548	2	2	4	6	6	\$65,000,000
1.715.525	TxDOT Dallas	Rockwall	SH 205	FM 548	Northwest of FM 1392	2	2	4	6	6	\$36,000,000
1.720.300	TxDOT Dallas	Rockwall	SH 205/John King Blvd.	Jct. SH 205/John King Blvd. (N. Goliad)	IH 30	4	4	6	6	6	\$34,398,071
1.720.350	TxDOT Dallas	Rockwall	SH 205/John King Blvd.	IH 30	Jct. SH 205/John King Blvd. (S. Goliad)	4	4	6	6	6	\$2,634,434
2.375.225	TxDOT Dallas	Rockwall	SH 276	SH 205 Goliad Street	FM 549	2	2	4	4	6	\$25,273,600
2.375.250	TxDOT Dallas	Rockwall	SH 276	FM 549	FM 551	2	2	4	4	6	\$40,000,000
2.375.275	TxDOT Dallas	Rockwall	SH 276	FM 551	FM 548	2	2	4	4	6	\$30,000,000
2.375.300	TxDOT Dallas	Rockwall	SH 276	FM 548	West of CR 2472	2	2	4	4	6	\$35,000,000
2.370.760	TxDOT Dallas	Rockwall	SH 66 Holiday Drive	Ben Payne Road	Woodcreek Blvd	2	2	4	4	4	\$2,369,400
2.370.575	TxDOT Dallas	Rockwall	SH 66 Washington Street/SH 66 Rusk St	East of Lake Shore Drive	West Of Alamo Road	2/2	2/2	3/2	3/2	3/2	\$179,500
2.370.625	TxDOT Dallas	Rockwall	SH 66 Washington Street/SH 66 Rusk St	SH 205 Goliad Street	Fannin Street	1/2	1/2	2/2	2/2	2/2	\$323,100
2.370.700	TxDOT Dallas	Rockwall	SH 66	Clark Street	John King Blvd	2	2	4	4	4	\$6,103,000
2.370.750	TxDOT Dallas	Rockwall	SH 66	John King Blvd	Ben Payne Road	2	2	4	4	4	\$52,773,000
2.370.765	TxDOT Dallas	Rockwall	SH 66	Woodcreek Blvd	Crawford Avenue	2	2	4	4	4	\$7,539,000
2.370.770	TxDOT Dallas	Rockwall	SH 66	Crawford Avenue	FM 552	2	2	4	4	4	\$12,636,800
2.370.772	TxDOT Dallas	Rockwall	SH 66	FM 552	Erby Campbell Blvd	2	2	4	4	4	\$14,001,000
2.370.775	TxDOT Dallas	Rockwall	SH 66	Erby Campbell Blvd	East Of Erby Campbell Blvd	2	2	4	4	4	\$718,000
2.370.800	TxDOT Dallas	Rockwall	SH 66	East of Erby Campbell Blvd	East of Elm Street	2	2	2/2	2/2	2/2	\$4,810,600
2.370.820	TxDOT Dallas	Rockwall	SH 66	East of Elm St	County Line Road	2	2	4	4	4	\$2,943,800
2.535.400	TxDOT Fort Worth	Tarrant	1st Street	Beach Street	Randol Mill Road	4	4	4	4	4	\$6,452,000
2.535.325	TxDOT Fort Worth	Tarrant	3rd 4th Connector Street	Harding Street	4th Street	2	2	4	4	4	\$1,077,000
2.535.260	TxDOT Fort Worth	Tarrant	3rd Street	Grove Street	Calhoun Street	2	2	4	4	4	\$718,000
2.535.275	TxDOT Fort Worth	Tarrant	3rd Street	Grove Street	Terry Street	2	2	4	4	4	\$574,400
2.535.350	TxDOT Fort Worth	Tarrant	4th Street	3rd 4th Connector Street	Gilvin Street	2	2	4	4	4	\$1,077,000
2.535.355	TxDOT Fort Worth	Tarrant	4th Street	East of Harding Street	East of Sylvania Avenue	2	2	4	4	4	\$861,600
2.535.360	TxDOT Fort Worth	Tarrant	4th Street	IH 35W	Sylvania Avenue	2	2	4	4	4	\$4,020,800
1.335.225	TxDOT Fort Worth	Tarrant	Academy Blvd	Westpoint Blvd	IH 30	0	0	4	4	4	\$13,211,200
1.400.250	TxDOT Fort Worth	Tarrant	Beach Street	Alta Vista Road	Timberland Blvd	4	4	6	6	6	\$3,302,800
1.400.275	TxDOT Fort Worth	Tarrant	Beach Street	Timberland Blvd	Keller Hicks Road	2	2	4	4	4	\$7,395,400
1.400.325	TxDOT Fort Worth	Tarrant	Beach Street	Alta Vista Road	North Tarrant Parkway	4	4	6	6	6	\$21,252,800
2.505.490	TxDOT Fort Worth	Tarrant	Belknap Access Street	SH 121	IH 35W	2/2	2/2	2/2	1/2	1/2	\$538,500
2.505.430	TxDOT Fort Worth	Tarrant	Belknap Street	West Of Harding Street	Harding Street	3/3	3/3	3/3	3/2	3/2	\$2,872,000
2.505.500	TxDOT Fort Worth	Tarrant	Belknap Street	IH 35W	Belknap Street	2/2	2/2	2/2	1/2	1/2	\$520,375
2.345.250	TxDOT Fort Worth	Tarrant	Blue Mound Road	BU 287	Willow Springs Road	2	2	2	2	4	\$6,640,573
2.345.275	TxDOT Fort Worth	Tarrant	Blue Mound Road	Willow Springs Road	US 287	2	2	4	4	4	\$2,297,600
2.360.250	TxDOT Fort Worth	Tarrant	Bonds Ranch Road	FM 156	Harmon Road	2	2	4	4	6	\$7,180,000
1.365.150	TxDOT Fort Worth	Tarrant	BU 287	FM 718	South Of FM 718	2/2	2/2	4	4	4	\$731,104
1.365.170	TxDOT Fort Worth	Tarrant	BU 287	BU 287	Blue Mound Road	2	2	2	4	4	\$17,000,000
2.415.375	TxDOT Fort Worth	Tarrant	Cheek Sparger Road	SH 26 Grapevine Hwy	Murphy Drive	2	2	2	4	4	\$19,601,400
2.415.400	TxDOT Fort Worth	Tarrant	Cheek Sparger Road	Murphy Drive	Martin Parkway	2	2	4	4	4	\$3,087,400
2.415.425	TxDOT Fort Worth	Tarrant	Cheek Sparger Road	Martin Parkway	Heritage Avenue	2	2	6	6	6	\$6,605,600
2.415.450	TxDOT Fort Worth	Tarrant	Cheek Sparger Road	Heritage Avenue	SH 121	4	4	6	6	6	\$2,800,200
2.415.460	TxDOT Fort Worth	Tarrant	Cheek Sparger Road	SH 121	Mid Cities Blvd	4	4	6	6	6	\$502,600
1.470.400	TxDOT Fort Worth	Tarrant	Collins Street	Mayfield Road	IH 20	4	4	6	6	6	\$6,318,400
1.470.425	TxDOT Fort Worth	Tarrant	Collins Street	IH 20	Sublett Road	4	4	4	4	6	\$18,913,475
1.435.305	TxDOT Fort Worth	Tarrant	Cooks Lane	Randol Mill Road	Lowery Lane	0	0	0	4	4	\$10,195,600
1.435.315	TxDOT Fort Worth	Tarrant	Cooks Lane	Cooks Lane	John T White Road	2	2	2	4	4	\$3,590,000
1.435.375	TxDOT Fort Worth	Tarrant	Cooks Lane	Brentwood Stair Road	SH 180	2	2	2	4	4	\$9,836,600
2.545.500	TxDOT Fort Worth	Tarrant	Debbie Lane	US 287	Matlock Road	4	4	4	6	6	\$13,211,200
2.545.525	TxDOT Fort Worth	Tarrant	Debbie Lane	Matlock Road	West of Collins Street	2	2	4	4	6	\$6,031,200
2.545.550	TxDOT Fort Worth	Tarrant	Debbie Lane	West of Collins Street	SH 360	2	2	4	4	6	\$10,841,800
2.435.325	TxDOT Fort Worth	Tarrant	East West Connector Road	SH 360/Harwood Road	International Parkway/Rental Car Road	0	0	4	4	4	\$37,201,690
2.630.300	TxDOT Fort Worth	Tarrant	Everman Parkway	Sycamore School Road	IH 35W	0	0	0	4	4	\$23,694,000
2.630.350	TxDOT Fort Worth	Tarrant	Everman Parkway	Oak Grove Road	Shelby Road	4	4	4	6	6	\$7,754,400

\* Attainment Years

\*\*Stage facilities reported as 'N/A' indicate project is no longer classified as an arterial and will be reported in Freeway/Tollway Recommendations listing instead.

Note: '2/2' indicates facility operates as couplet.

**Mobility 2045**  
**Regionally Significant Arterial Improvements**

Revised January 14, 2021

RSA ID	Agency	County	Facility	From	To	2018*	2020*	2028	2037	2045	VOE Cost
2.545.375	TxDOT Fort Worth	Tarrant	FM 1187 EB/FM 1187 WB	East of Floyd Hampton Road	East of BF 1187	1/1	1/1	2/2	2/2	2/2	\$3,400,000
2.545.400	TxDOT Fort Worth	Tarrant	FM 1187 EB/FM 1187 WB	BU 1187	FM 731	2/2	2/2	2/2	3/3	3/3	\$1,100,000
2.545.325	TxDOT Fort Worth	Tarrant	FM 1187	US 377	West of SH 121/Chisholm Trail Parkway	2	2	2	4	4	\$47,000,000
2.545.330	TxDOT Fort Worth	Tarrant	FM 1187	West of SH 121/Chisholm Trail Parkway	SH 121/Chisholm Trail Parkway	2	2	2/2	2/2	2/2	\$895,230
2.545.340	TxDOT Fort Worth	Tarrant	FM 1187	SH 121/Chisholm Trail Parkway	FM 1902	2	2	2/2	2/2	2/2	\$4,700,000
2.545.350	TxDOT Fort Worth	Tarrant	FM 1187	FM 1902	East of Floyd Hampton Road	2	2	2/2	2/2	2/2	\$42,000,000
2.545.410	TxDOT Fort Worth	Tarrant	FM 1187	FM 731	IH 35W	2/2	2/2	2/2	3/3	3/3	\$1,100,000
2.545.435	TxDOT Fort Worth	Tarrant	FM 1187	Oak Grove Road	Newt Patterson Rd.	2	2	2	4	4	\$23,378,919
1.330.250	TxDOT Fort Worth	Tarrant	FM 1220 Boat Club Road	Bailey Boswell Road	Azle Avenue	4	4	4	6	6	\$32,884,400
1.350.200	TxDOT Fort Worth	Tarrant	FM 156	Intermodal Parkway	Avondale Haslet Rd	2	2	4	4	4	\$15,610,000
1.350.225	TxDOT Fort Worth	Tarrant	FM 156	Avondale Haslet Rd	US 81/US 287	2	2	4	4	6	\$66,110,000
1.470.200	TxDOT Fort Worth	Tarrant	FM 157 Industrial Blvd	Mid Cities Blvd	Midway Drive	4	4	6	6	6	\$1,100,000
1.470.225	TxDOT Fort Worth	Tarrant	FM 157 Industrial Blvd	Midway Drive	SH 183	4	4	6	6	6	\$1,100,000
1.440.250	TxDOT Fort Worth	Tarrant	FM 1938 Davis Blvd	Dove Road	Randol Mill Avenue	4	4	4	4	6	\$4,262,100
1.440.275	TxDOT Fort Worth	Tarrant	FM 1938 Davis Blvd	Randol Mill Avenue	FM 1709 Southlake Blvd	2	4	4	6	6	\$34,342,000
1.280.275	TxDOT Fort Worth	Tarrant	FM 730	Briar Road	FM 1542 Reno Road	2	2	2	2	4	\$13,968,907
1.280.300	TxDOT Fort Worth	Tarrant	FM 730	FM 1542 Reno Road	SH 199	4	4	4	4	6	\$8,863,485
1.370.225	TxDOT Fort Worth	Tarrant	FM 731 Crowley Road	Sycamore School Road	Main Street	4	4	4	6	6	\$1,100,000
2.350.225	TxDOT Fort Worth	Tarrant	Golden Triangle Blvd	Harmon Road	IH 35W	4	4	4	4	6	\$1,372,798
2.350.250	TxDOT Fort Worth	Tarrant	Golden Triangle Blvd	IH 35W	FM 1709 Keller Parkway	4	4	4	6	6	\$25,991,600
2.360.300	TxDOT Fort Worth	Tarrant	Golden Triangle Blvd	South of Golden Heights Road	Golden Heights Road	2	2	2	4	4	\$2,584,800
2.360.310	TxDOT Fort Worth	Tarrant	Harmon Road	Harmon Road	Golden Heights Road	2	2	4	4	4	\$1,148,800
2.325.170	TxDOT Fort Worth	Tarrant	Haslet Parkway	Avondale Haslet Rd	Intermodal Parkway	0	0	4	4	4	\$11,220,210
2.325.180	TxDOT Fort Worth	Tarrant	Haslet Parkway	Intermodal Parkway	West Of IH 35W	0	0	4	4	4	\$15,293,400
2.325.190	TxDOT Fort Worth	Tarrant	Haslet Parkway	West Of IH 35W	IH 35W	0	0	2/2	2/2	2/2	\$2,584,800
1.380.190	TxDOT Fort Worth	Tarrant	Hemphill Street	Lancaster Ave	Vickery Blvd	0	4	4	4	4	\$40,610,000
1.384.200	TxDOT Fort Worth	Tarrant	Intermodal Pkwy	FM 156	Westport Parkway	2	2	2	6	6	\$25,420,000
1.384.225	TxDOT Fort Worth	Tarrant	Intermodal Pkwy	Westport Parkway	SH 170 Extension	0	0	4	4	6	\$21,540,000
2.520.325	TxDOT Fort Worth	Tarrant	Lancaster Avenue	IH 30	US 287	2/2	2/2	2/2	2/2	2/2	\$7,840,277
2.520.350	TxDOT Fort Worth	Tarrant	Lancaster Avenue	US 287	Riverside Drive	3/3	3/3	3/3	3/3	3/3	\$6,329,514
2.520.375	TxDOT Fort Worth	Tarrant	Lancaster Avenue	Riverside Drive	IH 820	6	6	6	6	6	\$107,000,000
1.465.325	TxDOT Fort Worth	Tarrant	Main Street	Dallas Street	Heritage Center	2	2	2	4	4	\$3,960,474
2.415.250	TxDOT Fort Worth	Tarrant	Mcleroy Blvd	BU 287 Saginaw Blvd	Western Center Blvd	4	4	6	6	6	\$10,052,000
2.462.250	TxDOT Fort Worth	Tarrant	Midway Road	US 377 Belknap Street	SH 121	2	2	4	4	4	\$13,857,400
1.330.200	TxDOT Fort Worth	Tarrant	Morris Dido Newark Road	Bonds Ranch Road	Heritage Trace Parkway	2	2	2	6	6	\$57,870,800
1.330.210	TxDOT Fort Worth	Tarrant	Morris Dido Newark Road	Heritage Trace Parkway	Bailey Boswell Road	0	0	4	6	6	\$16,585,800
2.390.275	TxDOT Fort Worth	Tarrant	North Tarrant Parkway	IH 35W	US 377 Denton Hwy	4	4	6	6	6	\$24,699,200
2.390.290	TxDOT Fort Worth	Tarrant	North Tarrant Parkway	Lakewood Hill Drive	US 377 Denton Hwy	4	4	4	6	6	\$1,507,800
2.390.350	TxDOT Fort Worth	Tarrant	North Tarrant Parkway	East of Rufe Snow Drive	West of Keller Smithfield Road	4	4	4	6	6	\$3,231,000
1.435.275	TxDOT Fort Worth	Tarrant	Precinct Line Road	SH 10 Hurst Blvd	South of Trinity Blvd	2	2	4	4	4	\$8,975,000
1.435.300	TxDOT Fort Worth	Tarrant	Precinct Line Road	South of Trinity Blvd	Randol Mill Road	2	2	2	4	4	\$7,180,000
2.535.425	TxDOT Fort Worth	Tarrant	Randol Mill Road	Oakland Blvd	Woodhaven Blvd	2	2	4	4	4	\$7,395,400
2.535.475	TxDOT Fort Worth	Tarrant	Randol Mill Road	IH 820	Precinct Line Road	2	2	2	4	4	\$2,496,000
2.535.490	TxDOT Fort Worth	Tarrant	Randol Mill Road	N John T White Road	Racquet Club Drive	2	2	4	4	4	\$1,193,406
1.335.250	TxDOT Fort Worth	Tarrant	Rm 2871 Academy Blvd	IH 30	US 377	2	2	2	4	4	\$52,000,000
1.425.240	TxDOT Fort Worth	Tarrant	Rufe Snow Drive	Ridgetop Street	Ridgetop Road	4	4	6	6	6	\$1,364,200
1.425.250	TxDOT Fort Worth	Tarrant	Rufe Snow Drive	Ridgetop Road	Mid Cities Blvd	4	4	6	6	6	\$7,108,200
2.325.200	TxDOT Fort Worth	Tarrant	SH 170 **	IH 35W	US 377	3/3	3/3	N/A	N/A	N/A	
2.565.300	TxDOT Fort Worth	Tarrant	SH 183 Alta Mere Drive	US 377	IH 30	6	6	6	6	6	\$7,000,000
2.565.325	TxDOT Fort Worth	Tarrant	SH 183 Alta Mere Drive	IH 30	Green Oaks Blvd	2/2	2/2	3/3	3/3	3/3	\$5,000,000
2.565.350	TxDOT Fort Worth	Tarrant	SH 183 Alta Mere Drive	Green Oaks Blvd	Pumphrey Drive	4	4	6	6	6	\$3,000,000
2.565.500	TxDOT Fort Worth	Tarrant	SH 183 Baker Blvd	SH 183, SH 26	SH 10 Baker Blvd	4	4	4	4	4	\$6,000,000
2.565.410	TxDOT Fort Worth	Tarrant	SH 183 NE 28th Street	Deen Road	IH 35W Frontage SB	5	5	5	5	5	\$920,000
2.565.400	TxDOT Fort Worth	Tarrant	SH 183 River Oaks Blvd	Sam Calloway Road	Deen Road	4	4	4	4	4	\$46,000,000
2.565.275	TxDOT Fort Worth	Tarrant	SH 183 Southwest Blvd	Overhill Road	US 377	6	6	6	6	6	\$4,000,000
2.565.225	TxDOT Fort Worth	Tarrant	SH 183	Vickery Blvd	North of Vickery Blvd	2/2	2/2	2/2	2/2	2/2	\$3,000,000
2.565.375	TxDOT Fort Worth	Tarrant	SH 183	Pumphrey Drive	Sam Calloway Road	2/2	2/2	2/2	2/2	2/2	\$2,000,000
2.280.480	TxDOT Fort Worth	Tarrant	SH 199 **	Western Center Blvd	North Of Hanger Cut Off Road	2/3	N/A	N/A	N/A	N/A	
2.280.490	TxDOT Fort Worth	Tarrant	SH 199 **	North of Hanger Cut Off Road	Hanger Cut Off Road	3/3	N/A	N/A	N/A	N/A	
2.280.500	TxDOT Fort Worth	Tarrant	SH 199 **	Hanger Cut Off Road	South Of Hanger Cut Off Road	3/3	N/A	N/A	N/A	N/A	
2.280.525	TxDOT Fort Worth	Tarrant	SH 199 **	South of Hanger Cut Off Road	North Of Nine Mile Bridge Road	2/2	N/A	N/A	N/A	N/A	
2.280.540	TxDOT Fort Worth	Tarrant	SH 199 **	North of Nine Mile Bridge Road	Nine Mile Bridge Road	3/3	N/A	N/A	N/A	N/A	

\* Attainment Years

\*\*Stage facilities reported as 'N/A' indicate project is no longer classified as an arterial and will be reported in Freeway/Tollway Recommendations listing instead.

Note: '2/2' indicates facility operates as couplet.

**Mobility 2045**  
**Regionally Significant Arterial Improvements**

Revised January 14, 2021

RSA ID	Agency	County	Facility	From	To	2018*	2020*	2028	2037	2045	VOE Cost
2.280.550	TxDOT Fort Worth	Tarrant	SH 199 **	Nine Mile Bridge Road	South Of Nine Mile Bridge Road	3/3	N/A	N/A	N/A	N/A	
2.280.560	TxDOT Fort Worth	Tarrant	SH 199 **	South of Nine Mile Bridge Road	North of FM 1886	2/2	N/A	N/A	N/A	N/A	
2.280.570	TxDOT Fort Worth	Tarrant	SH 199 **	North of FM 1886	South of FM 1886	2/2	2/2	N/A	N/A	N/A	
2.280.575	TxDOT Fort Worth	Tarrant	SH 199 **	Rankin Road	East of Rankin Road	2/2	2/2	N/A	N/A	N/A	
2.280.600	TxDOT Fort Worth	Tarrant	SH 199 Jacksboro Hwy **	East of Rankin Road	Begin Frontage Couplet	4	4	N/A	N/A	N/A	
2.280.725	TxDOT Fort Worth	Tarrant	SH 199 Jacksboro Hwy	IH 820	Roberts Cut Off Road	6	6	6	6	6	\$17,859,578
2.280.740	TxDOT Fort Worth	Tarrant	SH 199 Jacksboro Hwy	Roberts Cut Off Road	University Boulevard/Northside Drive	4	4	6	6	6	\$3,733,600
2.280.750	TxDOT Fort Worth	Tarrant	SH 199 Jacksboro Hwy	University Boulevard/Northside Drive	Belknap Street	4	4	4	6	6	\$110,000,000
2.280.625	TxDOT Fort Worth	Tarrant	SH 199 Lake Worth Blvd **	Begin Frontage Couplet	West of Hodgkins Road	2/2	2/2	N/A	N/A	N/A	
2.280.650	TxDOT Fort Worth	Tarrant	SH 199 Lake Worth Blvd **	West of Hodgkins Road	Northwest Centre Drive	3/3	3/3	N/A	N/A	N/A	
2.280.700	TxDOT Fort Worth	Tarrant	SH 199	Boat Club Road	IH 820	3/3	3/3	6	6	6	\$1,723,200
1.495.250	TxDOT Fort Worth	Tarrant	SH 26 Colleyville Blvd	John Mccain Road	Cheek Sparger Road	4	4	6	6	6	\$12,777,000
1.495.275	TxDOT Fort Worth	Tarrant	SH 26 Grapevine Hwy	Cheek Sparger Road	Bedford Euleess Road	4	4	6	6	6	\$45,000,000
1.495.300	TxDOT Fort Worth	Tarrant	SH 26/ Boulevard 26	IH 820	SH 26 Grapevine Hwy	4	4	4	6	6	\$34,500,000
2.615.285	TxDOT Fort Worth	Tarrant	Sublett Road	Steeplechase Trail	US 287	2	2	4	4	4	\$4,132,244
1.540.330	TxDOT Fort Worth	Tarrant	US 377 Belknap Street	Oakhurst Scenic Drive	Belknap Street	4	4	4	3	3	\$789,800
2.505.475	TxDOT Fort Worth	Tarrant	Weatherford Street	IH 35W	Greenway Park Drive	3/1	3/1	3/1	3/3	3/3	\$502,600
2.320.250	TxDOT Fort Worth	Tarrant	Westport Parkway	FM 156	West of Intermodal Pkwy	3	3	4	6	6	\$17,232,000
2.320.260	TxDOT Fort Worth	Tarrant	Westport Parkway	West of Intermodal Pkwy	Intermodal Parkway	4	4	4	6	6	\$2,054,054
2.320.275	TxDOT Fort Worth	Tarrant	Westport Parkway	Intermodal Parkway	Heritage Parkway	4	4	4	6	6	\$6,390,200
2.320.300	TxDOT Fort Worth	Tarrant	Westport Parkway	Heritage Parkway	IH 35W	4	4	6	6	6	\$1,220,600
1.397.250	TxDOT Fort Worth	Tarrant	Wichita Street	IH 20	Roy C Brooks Blvd	2	2	4	4	4	\$9,405,800
1.397.275	TxDOT Fort Worth	Tarrant	Wichita Street	Roy C Brooks Blvd	Shelby Road	2	2	4	4	4	\$9,914,389
1.375.290	TxDOT Fort Worth	Wise	FM 51	South of Preskitt Road	CR 3170 (Haynes Rd)	2	2	2	4	4	\$22,600,000
1.280.250	TxDOT Fort Worth	Wise	FM 730 Allen Street	SH 114 EB Rock Island Avenue	Briar Road	2	2	2	2	4	\$66,300,000
1.280.200	TxDOT Fort Worth	Wise	FM 730 College Avenue	US 81	South College	2	2	2	4	4	\$96,654,000
1.280.225	TxDOT Fort Worth	Wise	FM 730	S College Ave	SH 114 Rock Island Avenue	2	2	2	2	2	\$33,752,517
1.195.275	TxDOT Fort Worth	Wise	SH 101	FM 1810 Macginnis Street	South Of CR 1536	2	2	2	4	4	\$13,560,000
2.205.325	TxDOT Fort Worth	Wise	SH 114 Rock Island Avenue	FM 730	US 81	2	2	2	4	4	\$62,150,000
1.220.350	TxDOT Fort Worth	Wise	US 287	SH 114	North of FM 718	2/2	2/2	N/A	N/A	N/A	
2.225.100	TxDOT Fort Worth	Wise	US 380 SH 114	West Of FM 3701	East of FM 1658	2	2	2	4	4	\$132,250,000
2.225.125	TxDOT Fort Worth	Wise	US 380 SH 114	East of FM 1658	SH 101	2	2	2	4	4	\$16,300,000

\* Attainment Years

\*\*Stage facilities reported as 'N/A' indicate project is no longer classified as an arterial and will be reported in Freeway/Tollway Recommendations listing instead.

Note: '2/2' indicates facility operates as couplet.