

Status of Highway Corridor Studies

Preferred Alternative Status

Projects Under Preliminary Study

- 8 IH 20 Parker County
- 13 IH 35W Corridor - Denton County
- 23 IH 35W South Corridor
- 30 Collin County Outer Loop
- 50 Loop 9 (IH 45 to IH 20)

Projects With Pending EA/EIS

- 5 SH 190 - The East Branch
- 11 IH 30/US 80 Corridor
- 16 IH 30 - West Freeway
- 23 IH 35W South Corridor (TX 174 to US 67)
- 30 Collin County Outer Loop (DNT to SH 75)
- 47 IH 35E
- 50 Loop 9 (IH 35 to US 67)
- AO 21 PGBT to IH 635
- AO 22 US 75 Corridor (SH 121 (South) to IH 635)

Projects Under Environmental Re-evaluation

- 14 IH 30 Cooper St. to SH 161

Corridors for Future Evaluation

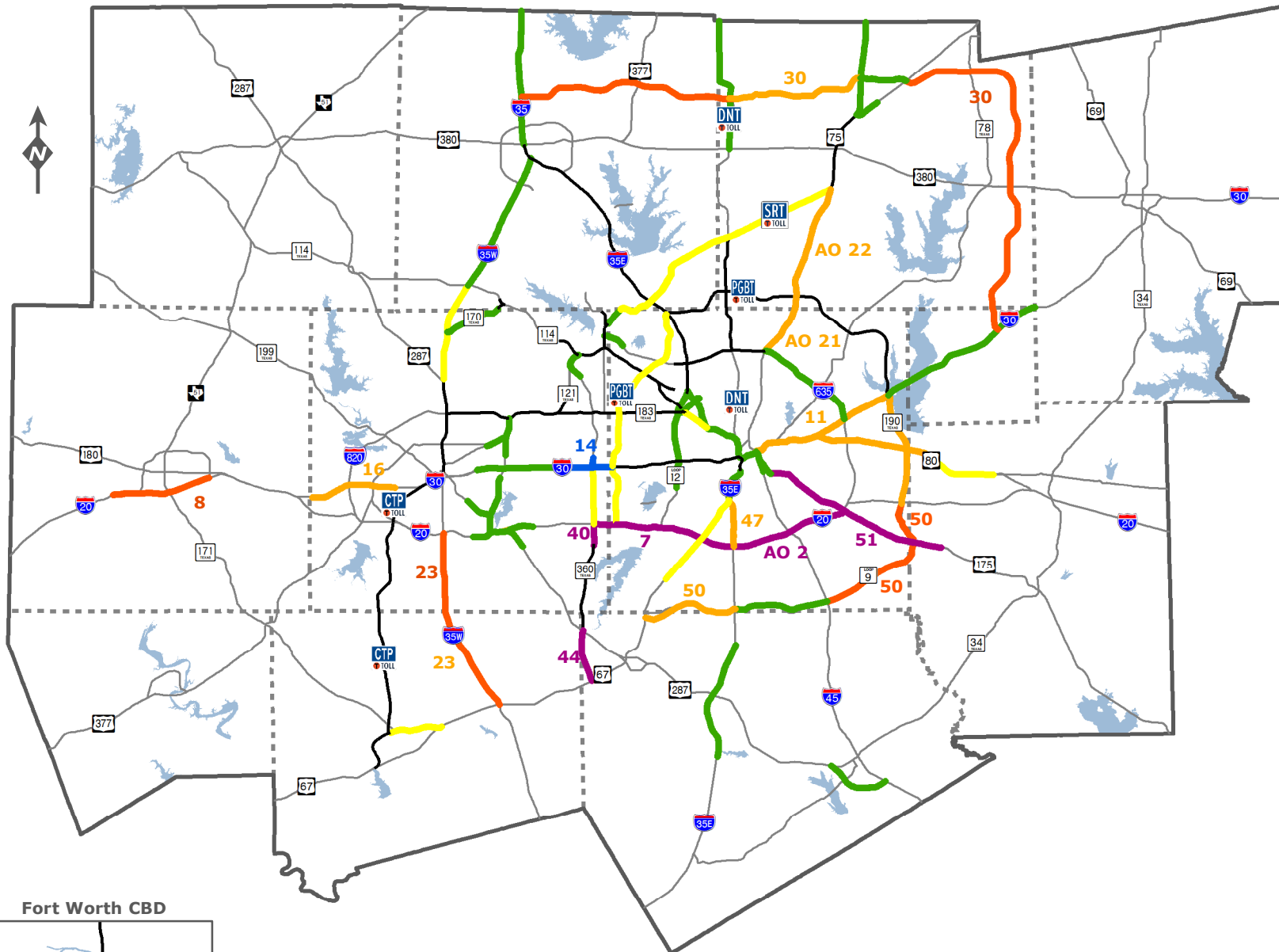
- 7 IH 20 Corridor - Dallas County
- 13 IH 35 Corridor - Denton County
- 40 SH 161/SH 360 Toll Connector
- 44 SH 360 South Corridor (US 287 to US 67)
- 48 US 80 (FM 460 to Spur 557)
- 51 US 175 Corridor (SH 310 to FM 741)

Corridors Under Construction

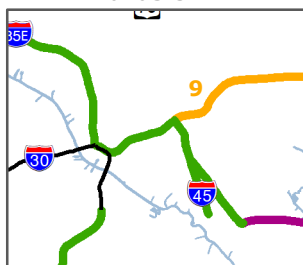
- IH30/360 Interchange
- Midtown Express Project
- IH 35E / US 67 - The Southern Gateway
- SH 121 Sam Rayburn Tollway
- IH 35W Corridor
- SH 360 Corridor
- PGBT Widening

Corridors Environmentally Approved

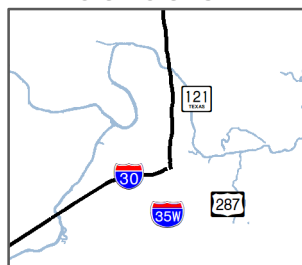
Recently Completed Corridors



Dallas CBD



Fort Worth CBD



The major transportation studies on this map represent general corridor improvements as identified in Mobility 2045: The Metropolitan Transportation Plan for North Central Texas. Recommendations for specific facility improvements are pending completion of each corridor study.

