

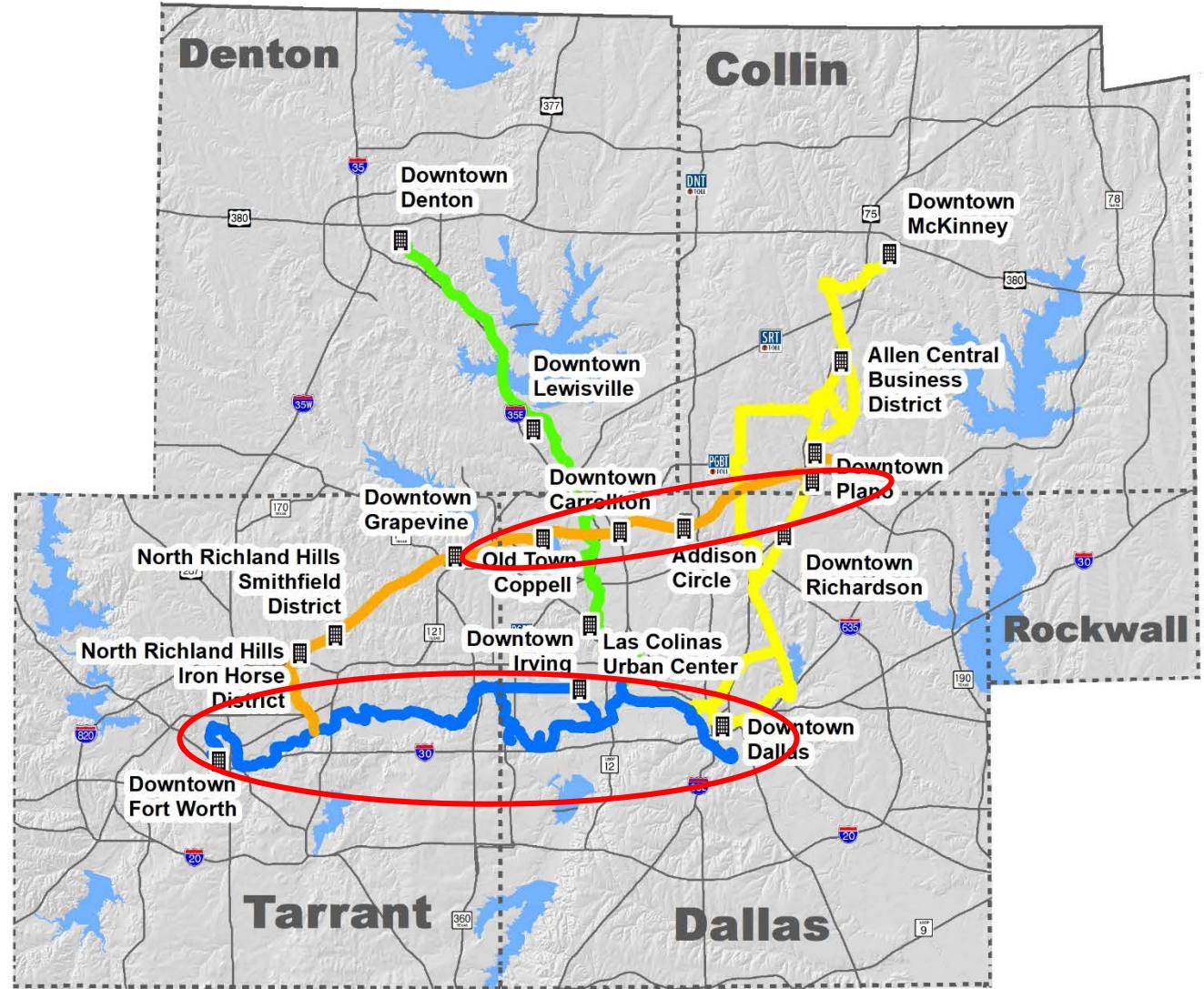
# IMPLEMENTATION OF REGIONAL VELOWEB TRAIL CORRIDORS

Last-Mile Connections to Transit

Karla Weaver, AICP



# Highlighted Regional Trail Corridors



-  Fort Worth to Dallas Regional Trail Corridor
-  Cotton Belt Regional Trail Corridor
-  Dallas to McKinney Regional Trail Corridor
-  Denton to Dallas Regional Trail Corridor

Existing/Funded	Planned	Total
52 miles	12 miles	64 miles
16.5 miles	28.5 miles	45 miles
67 miles	15 miles	82 miles
41 miles	13 miles	54 miles



# Background

3

## Fort Worth to Dallas Regional Trail

- Five Mayors meet in 2013 and commit to implement the 64-mile Regional Veloweb alignment (24.5 miles need funding)
- 18.5 miles of trail with funding commitments (variety of sources have been identified)
- Funding request today of RTC for final 3.1 miles to complete a continuous 53-mile southern alignment connecting the five cities
  - 1.4 miles from CentrePort TRE Station to Grand Prairie city limits
  - 1.7 miles from Fort Worth city limits to Mike Lewis Trail



Mayors (from left) Mike Rawlings, Dallas; Robert Cluck, Arlington; Betsy Price, Fort Worth; Ron Jensen, Grand Prairie; and Beth Van Dwyne, Irving, met recently to discuss connecting their cities with a regional bicycle-pedestrian trail corridor.

## Cotton Belt Regional Trail

- Cotton Belt rail corridor will environmentally clear the trail
- Funding requested of RTC for trail:
  - Design (26-mile corridor) and
  - Construction (8.5 miles of “critical” trail sections)

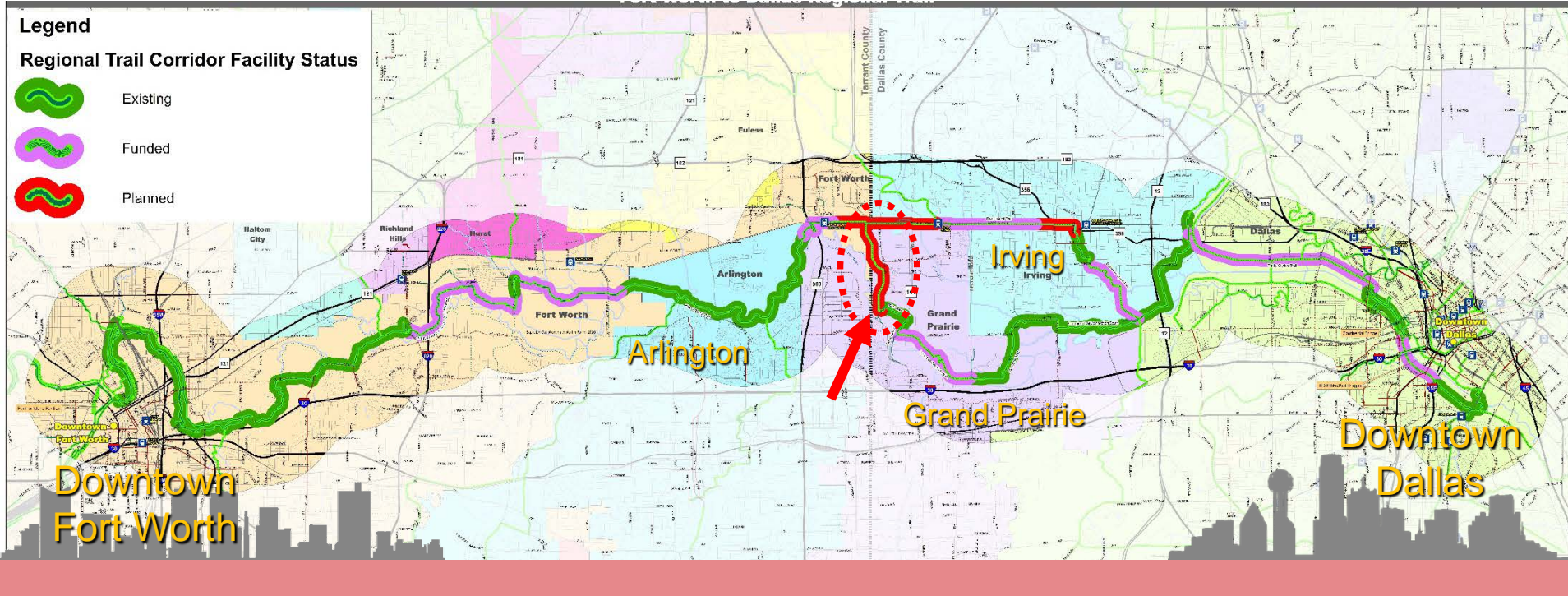


# Fort Worth To Dallas Regional Veloweb Trail



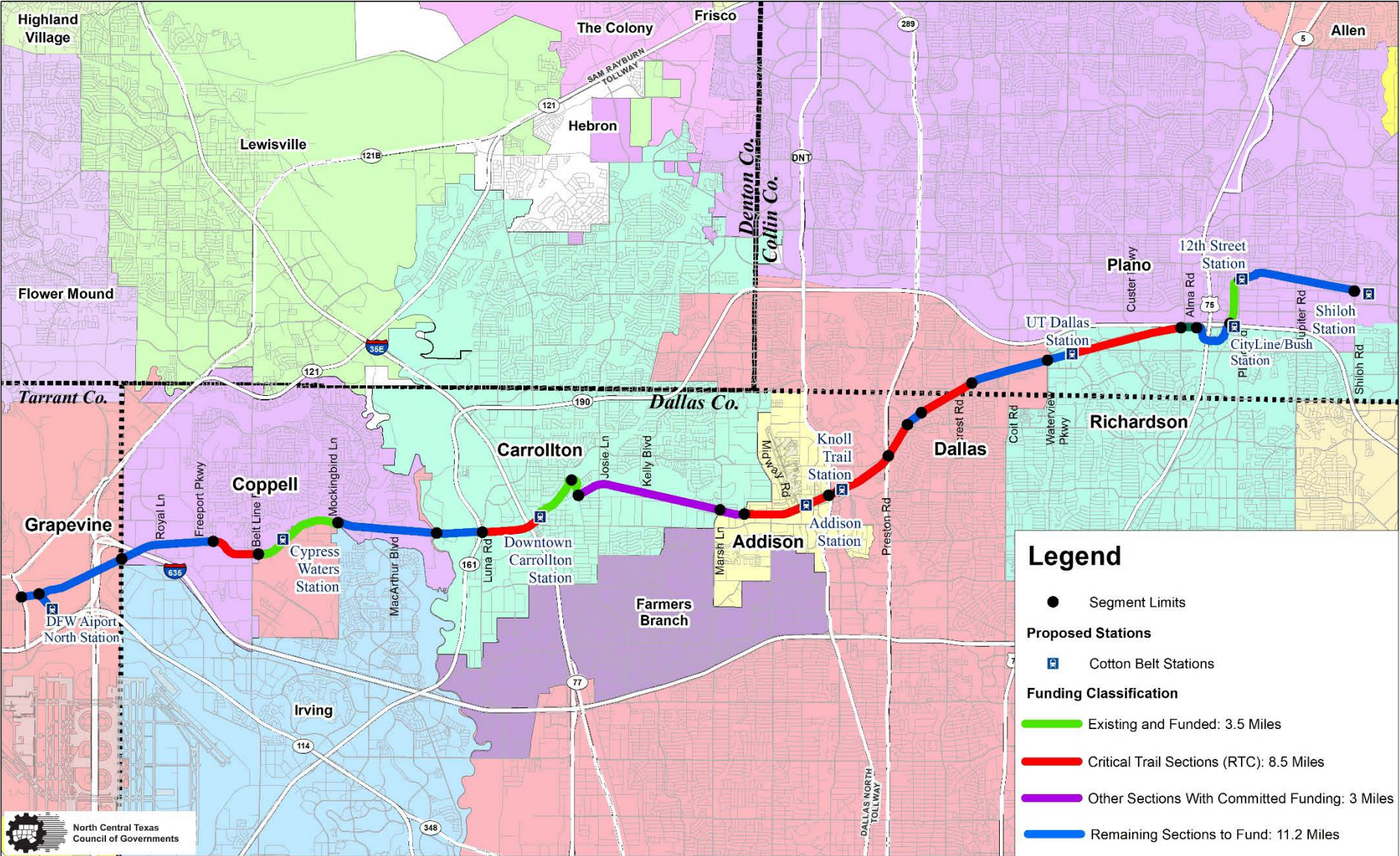
Total

Existing and Funded	21.9 miles	7.4 miles	6.4 miles	11.9 miles	10.4 miles	58 miles
Planned and Unfunded	1.4 miles	0	3.3 miles	1.3	0	6 miles





# Cotton Belt Regional Veloweb Trail Sections



# Summary of Proposed Funding for Regional Trail Implementation

Regional Trail Corridor	Total	Federal	Local	TDCs
<b>Fort Worth To Dallas Regional Trail</b> (Fort Worth and Grand Prairie Sections)	<b>\$10.0M</b>	<b>\$9.08M</b>	<b>0.92M</b>	<b>1.08M</b>
<b>Cotton Belt Regional Trail</b> (design for entire 26 mi. corridor)	\$8.20M	\$8.20M	-	1.64M
<b>Cotton Belt Regional Trail</b> (construction of “critical” sections)	\$21.27M	\$19.46M	\$1.81M	2.44M
<b>Cotton Belt Trail Total</b>	<b>\$29.47M</b>	<b>\$27.66M</b>	<b>\$1.81M</b>	<b>4.08M</b>
<b>Combined Total Both Corridors</b>	<b>\$39.47M</b>	<b>\$36.74M</b>	<b>\$2.73M</b>	<b>5.16M</b>

# Schedule for Funding Request

	Date
<b>BPAC Briefing</b>	8/15/18
<b>STTC Information Item</b>	8/24/18
<b>Public Meetings</b>	Early September
<b>RTC Information Item</b>	9/13/18
<b>STTC Action</b>	9/28/18
<b>RTC Action</b>	10/11/18
<b>All Local and State Funding Commitments in Place</b>	December 2018

# Requested Action

## Action Requested:

- RTC Approval of the \$36.74M and the use of 5.16M TDCs as outlined in slide 6 and Electronic Item 5.1.
- Direct staff to administratively amend the TIP and other funding, planning, administrative documents to reflect this action



# Contact Information

9

## **Karla Weaver, AICP**

Senior Program Manager

(817) 608-2376 / [kweaver@nctcog.org](mailto:kweaver@nctcog.org)

## **Patricia Rohmer, PE**

Project Engineer

(817) 608-2307 / [prohmer@nctcog.org](mailto:prohmer@nctcog.org)

## **Kevin Kokes, AICP**

Principal Transportation Planner

(817) 695-9275 / [kkokes@nctcog.org](mailto:kkokes@nctcog.org)

## **Gabriel Ortiz**

Transportation Planner II

(817) 695-9259 / [gortiz@nctcog.org](mailto:gortiz@nctcog.org)



## **Regional Trail Web Pages**

**Cotton Belt Regional Trail:**

[nctcog.org/CottonBeltTrail](http://nctcog.org/CottonBeltTrail)

**Fort Worth to Dallas Regional Trail:**

[nctcog.org/FWtoDALtrail](http://nctcog.org/FWtoDALtrail)