


Appendix D


Environmental Clearance Projects

Appendix D contains a list of projects that are not planned for construction within the four-year time frame of the Transportation Improvement Program (TIP) but are referenced in the current TIP to allow engineering, feasibility, environmental clearance, or other pre-construction/project development efforts to continue. Most of these projects are preliminary, do not represent any commitment of construction funding, and are strictly intended to pursue environmental clearance and early project development activities. Consistency with the Mobility Plan will be reexamined as alternatives are explored in these studies and environmental clearance efforts.



Appendix D

Environmental Clearance Projects Fort Worth District



DISTRICT	COUNTY	CSJ	HWY	PHASE	CITY	PROJECT SPONSOR
FORT WORTH LIMITS FROM:	VARIOUS	0000-02-034	VA	C	VARIOUS	NCTCOG
LIMITS TO:	TRAFFIC SIGNAL EQUIPMENT STANDARDIZATION AND UPGRADE PROGRAM FUNDING					REV DATE: 07/2024
TIP	CONSTRUCT TRAFFIC SIGNAL IMPROVEMENTS IDENTIFIED IN REGIONAL TRAFFIC SIGNAL SURVEY					MPO PROJECT ID: 24034
DESCRIPTION:						MTP REFERENCE: TSMO2-002
REMARKS:						
						Project History: 6,000,000 TRANSPORTATION DEVELOPMENT CREDITS TO BE USED IN LIEU OF A LOCAL MATCH; CATEGORY 2 TDCS
FORT WORTH LIMITS FROM:	TARRANT	0000-02-086	CS	C	FORT WORTH	FORT WORTH
LIMITS TO:	ON EAST ROSEDALE STREET AT VEAL STREET					REV DATE: 07/2024
TIP	REALIGN INTERSECTION					MPO PROJECT ID: 25012.1
DESCRIPTION:						MTP REFERENCE: TSMO2-001
REMARKS:						
						Project History: PART OF NATIONAL JUNETEENTH MUSEUM PARTNERSHIP; 150,000 TRANSPORTATION DEVELOPMENT CREDITS TO BE UTILIZED IN LIEU OF A LOCAL MATCH; CATEGORY 2 TDCS
FORT WORTH LIMITS FROM:	TARRANT	0000-02-087	VA	C	FORT WORTH	FORT WORTH
LIMITS TO:	JUNETEENTH MUSEUM INFRASTRUCTURE IMPROVEMENTS - BOUNDED BY VERBENA STREET ON THE SOUTH, EVANS AVE ON THE WEST, EAST PULASKI ST ON THE NORTH, AND NEW YORK AVE ON THE EAST					REV DATE: 07/2024
TIP	RECONSTRUCT AND MANAGE PARKING (TO BE PUBLICLY OWNED/LEASED), CONSTRUCT					MPO PROJECT ID: 25012.2
DESCRIPTION:	STREETSCAPE AND SECURITY ENHANCEMENTS, ADD LIGHTING					MTP REFERENCE: SD3-001
REMARKS:	RTR 121-WSA					
						Project History: PART OF NATIONAL JUNETEENTH MUSEUM PARTNERSHIP; NO MATCH REQUIRED
FORT WORTH LIMITS FROM:	TARRANT	0000-02-088	CS	T	FORT WORTH	FWTA
LIMITS TO:	ON EAST ROSEDALE STREET AND VEAL STREET					REV DATE: 07/2024
TIP	CONSTRUCT TRANSIT PORTICO STATION, INCLUDING REAL-TIME ARRIVAL/DEPARTURE					MPO PROJECT ID: 25012.3
DESCRIPTION:	INFORMATION					MTP REFERENCE: TR2-005
REMARKS:						
						Project History: PART OF NATIONAL JUNETEENTH MUSEUM PARTNERSHIP; 100,000 TRANSPORTATION DEVELOPMENT CREDITS TO BE UTILIZED IN LIEU OF A LOCAL MATCH; CATEGORY 2 TDCS
FORT WORTH LIMITS FROM:	TARRANT	0000-02-089	VA	C	FORT WORTH	FORT WORTH
LIMITS TO:	BOUNDED BY IH 35W TO THE WEST, EAST ROSEDALE ST ON THE SOUTH, TERRELL AVE ON THE NORTH, AND SOUTH RIVERSIDE DR ON THE EAST					REV DATE: 07/2024
TIP	DEPLOY BROADBAND AS A TRAVEL DEMAND MANAGEMENT PROGRAM TO REDUCE THE					MPO PROJECT ID: 25012.4
DESCRIPTION:	NEED FOR SINGLE OCCUPANT VEHICLE TRAVEL					MTP REFERENCE: TT2-010, TT2-011, TT3-010, TT3-013
REMARKS:						
						Project History: PART OF NATIONAL JUNETEENTH MUSEUM PARTNERSHIP; 50,000 TRANSPORTATION DEVELOPMENT CREDITS TO BE UTILIZED IN LIEU OF A LOCAL MATCH; CATEGORY 2 TDCS
FORT WORTH LIMITS FROM:	TARRANT	0000-02-090	VA	C	FORT WORTH	FORT WORTH
LIMITS TO:	BOUNDED BY VERBENA STREET ON THE SOUTH, EVANS AVE ON THE WEST, EAST PULASKI ST ON THE NORTH, AND NEW YORK AVE ON THE EAST					REV DATE: 07/2024
TIP	CONSTRUCTION OF CONTEXT SENSITIVE DESIGN TO MANAGE PUBLIC SPACE TO					MPO PROJECT ID: 25012.5
DESCRIPTION:	CREATE/FACILITATE A WALKABLE DESTINATION (STREETSCAPING, LANDSCAPING, ETC)					MTP REFERENCE: BP2-002
REMARKS:	RTR 121-WSA					
						Project History: PART OF NATIONAL JUNETEENTH MUSEUM PARTNERSHIP; NO MATCH REQUIRED

DALLAS-FORT WORTH MPO
 FY 2025-2028 TRANSPORTATION IMPROVEMENT PROGRAM
 FORT WORTH DISTRICT PROJECTS
 APPENDIX D

DISTRICT	COUNTY	CSJ	HWY	PHASE	CITY	PROJECT SPONSOR
FORT WORTH LIMITS FROM: LIMITS TO: TIP DESCRIPTION: REMARKS:	VARIOUS RAILROAD CROSSING SAFETY PROGRAM FUNDING POOL	0000-02-092	VA	C	VARIOUS	NCTCOG REV DATE: 07/2024 MPO PROJECT ID: 24033 MTP REFERENCE: FP3-011
Project History: 2024 STRATEGIC TRANSPORTATION FUNDING PROGRAM PROJECT						
FORT WORTH LIMITS FROM: LIMITS TO: TIP DESCRIPTION: REMARKS:	PARKER FM 1187 US 180	0008-03-131	IH 20	C	VARIOUS	TXDOT-FORT WORTH REV DATE: 07/2024 MPO PROJECT ID: 21093.1 MTP REFERENCE: NRSA1-30.10.5
Project History: PART OF THE 2021 US 287 CATEGORY 2/STBG EXCHANGE (EXCHANGE STILL NEEDS TO BE COMPLETED); RELATED TO TIP 21093.2/CSJ 0314-07-0799						
FORT WORTH LIMITS FROM: LIMITS TO: TIP DESCRIPTION: REMARKS:	PARKER MAVERICK ST FM 5	0008-09-037	FM 1187	C	ALEDO	TXDOT-FORT WORTH REV DATE: 07/2024 MPO PROJECT ID: 14041 MTP REFERENCE: TSMO2-001, TSMO2-005, RSA1-2.545.260
Project History: REGIONAL 10-YEAR PLAN PROJECT; PART OF THE 2022 SE CONNECTOR CATEGORY 2/STBG EXCHANGE						
FORT WORTH LIMITS FROM: LIMITS TO: TIP DESCRIPTION: REMARKS:	TARRANT NORTH INTERCHANGE AT SH 121 RANDOL MILL ROAD	0008-13-124	IH 820	E,R	VARIOUS	TXDOT-FORT WORTH REV DATE: 07/2024 MPO PROJECT ID: 55009 MTP REFERENCE: FT1-151.10.1, FT1-151.20.1
Project History:						
FORT WORTH LIMITS FROM: LIMITS TO: TIP DESCRIPTION: REMARKS:	TARRANT NAVAHO TRAIL/CAHOBA DRIVE MARINE CREEK PARKWAY	0008-14-132	IH 820	C	VARIOUS	TXDOT-FORT WORTH REV DATE: 07/2024 MPO PROJECT ID: 13005.1 MTP REFERENCE: TSMO2-005
Project History: RELATED TO TIP 13005/CSJ 0171-05-068; REGIONAL 10-YEAR PLAN PROJECT						
FORT WORTH LIMITS FROM: LIMITS TO: TIP DESCRIPTION: REMARKS:	TARRANT AT CHISHOLM TRAIL	0008-16-043	IH 20/ SH 183	C	FORT WORTH	TXDOT-FORT WORTH REV DATE: 07/2024 MPO PROJECT ID: 13019 MTP REFERENCE: IN1-30.31.1
Project History: REGIONAL 10-YEAR PLAN PROJECT						
FORT WORTH LIMITS FROM: LIMITS TO: TIP DESCRIPTION: REMARKS:	WISE NORTH OF CR 2195 NORTH OF US 380	0013-07-083	US 81	C	DECATUR	TXDOT-FORT WORTH REV DATE: 07/2024 MPO PROJECT ID: 13004.2 MTP REFERENCE: TSMO2-001, NRSA1-1.10.3, NRSA1-1.10.4
Project History: REGIONAL 10-YEAR PLAN PROJECT; RELATED TO TIP 13004.1/CSJ 2418-01-013 AND TIP 13004.3/CSJ 0013-09-012						

DALLAS-FORT WORTH MPO
 FY 2025-2028 TRANSPORTATION IMPROVEMENT PROGRAM
 FORT WORTH DISTRICT PROJECTS
 APPENDIX D

DISTRICT	COUNTY	CSJ	HWY	PHASE	CITY	PROJECT SPONSOR
FORT WORTH LIMITS FROM: LIMITS TO: TIP DESCRIPTION: REMARKS:	WISE	0013-09-012	BU 81-D	C	DECATUR	TXDOT-FORT WORTH REV DATE: 07/2024 MPO PROJECT ID: 13004.3 MTP REFERENCE: TSMO2-001, NRSA1-FTW-74
<p style="text-align: right;">Project History: REGIONAL 10-YEAR PLAN PROJECT; RELATED TO TIP 13004.1/CSJ 2418-01-013 AND 13004.2/CSJ 0013-07-083</p>						
FORT WORTH LIMITS FROM: LIMITS TO: TIP DESCRIPTION: REMARKS:	TARRANT	0013-10-094	CS	C	FORT WORTH	TARRANT CO REV DATE: 07/2024 MPO PROJECT ID: 24019 MTP REFERENCE: TSMO2-001
<p style="text-align: right;">Project History:</p>						
FORT WORTH LIMITS FROM: LIMITS TO: TIP DESCRIPTION: REMARKS:	JOHNSON	0014-03-088	IH 35W	C,R	VARIOUS	TXDOT-FORT WORTH REV DATE: 07/2024 MPO PROJECT ID: 13046 MTP REFERENCE: IN1-5.60.1, FT3-007
<p style="text-align: right;">Project History: REGIONAL 10-YEAR PLAN PROJECT; R IN FY2029 IS ROW AND UTIL</p>						
FORT WORTH LIMITS FROM: LIMITS TO: TIP DESCRIPTION: REMARKS:	JOHNSON	0014-03-098	IH 35W	E,R	BURLESON	TXDOT-FORT WORTH REV DATE: 07/2024 MPO PROJECT ID: 55241 MTP REFERENCE: FT1-5.90.1, FT1-5.90.2, FT1-5.100.1, BP2-002
<p style="text-align: right;">Project History: R IN FY2036 IS ROW AND UTIL</p>						
FORT WORTH LIMITS FROM: LIMITS TO: TIP DESCRIPTION: REMARKS:	JOHNSON	0014-03-106	IH 35W	E,R	BURLESON	TXDOT-FORT WORTH REV DATE: 07/2024 MPO PROJECT ID: 55301 MTP REFERENCE: FT1-5.90.1, BP2-002
<p style="text-align: right;">Project History: R IN FY2036 IS ROW AND UTIL</p>						
FORT WORTH LIMITS FROM: LIMITS TO: TIP DESCRIPTION: REMARKS:	JOHNSON	0014-04-089	IH 35W	E,R	ALVARADO	TXDOT-FORT WORTH REV DATE: 07/2024 MPO PROJECT ID: 55294 MTP REFERENCE: BP2-002, FT1-5.100.1
<p style="text-align: right;">Project History: R IN FY2036 IS ROW AND UTIL</p>						
FORT WORTH LIMITS FROM: LIMITS TO: TIP DESCRIPTION: REMARKS:	TARRANT	0014-15-076	US 81/287	E	VARIOUS	TXDOT-FORT WORTH REV DATE: 07/2024 MPO PROJECT ID: 55026.1 MTP REFERENCE: FT1-1.40.1
<p style="text-align: right;">Project History: RELATED TO TIP 55026/CSJ 0013-08-111</p>						

DISTRICT	COUNTY	CSJ	HWY	PHASE	CITY	PROJECT SPONSOR
FORT WORTH LIMITS FROM: LIMITS TO: TIP DESCRIPTION: REMARKS:	TARRANT SOUTH OF NORTH TARRANT PARKWAY AVONDALE HASLET ROAD	0014-15-078	US 81/US 287	C	FORT WORTH	TXDOT-FORT WORTH REV DATE: 07/2024 MPO PROJECT ID: 13063 MTP REFERENCE: BP2-002, FT1-1.40.2
Project History: REGIONAL 10-YEAR PLAN PROJECT						
FORT WORTH LIMITS FROM: LIMITS TO: TIP DESCRIPTION: REMARKS:	TARRANT WISE/TARRANT COUNTY LINE AVONDALE HASLET ROAD	0014-15-087	US 81	C	FORT WORTH	TXDOT-FORT WORTH REV DATE: 07/2024 MPO PROJECT ID: 53074 MTP REFERENCE: FT1-1.40.1
Project History: RELATED TO TIP 13063/CSJ 0014-15-078; CSJ 0014-15-076 IS THE SCHEMATIC CSJ FOR THE ULTIMATE PROJECT; THIS PROJECT IS AN INTERIM BREAKOUT PROJECT WITH THE ULTIMATE TO BE BUILT BY 2036						
FORT WORTH LIMITS FROM: LIMITS TO: TIP DESCRIPTION: REMARKS:	TARRANT IH 820 US 81/287	0014-16-252	IH 35W	C,E,R	FORT WORTH	TXDOT-FORT WORTH REV DATE: 07/2024 MPO PROJECT ID: 11578 MTP REFERENCE: FT1-5.40.1, FT1-5.40.2
Project History:						
FORT WORTH LIMITS FROM: LIMITS TO: TIP DESCRIPTION: REMARKS:	TARRANT IH 820 (SEGMENT 3A-ULTIMATE) IH 30	0014-16-268	IH 35W	C,E,R	FORT WORTH	TXDOT-FORT WORTH REV DATE: 07/2024 MPO PROJECT ID: 54109 MTP REFERENCE: FT1-5.50.1, FT1-5.50.2, FT1-5.60.1
Project History:						
FORT WORTH LIMITS FROM: LIMITS TO: TIP DESCRIPTION: REMARKS:	HOOD OVERSTREET BLVD PIRATE DR	0080-03-049	US 377	C,E,R	GRANBURY	TXDOT-FORT WORTH REV DATE: 07/2024 MPO PROJECT ID: 54018 MTP REFERENCE: RSA1-1.540.510, RSA1-1.540.520, RSA1-1.540.540
Project History: RELATED TO TIP 54019/CSJ 0080-04-081 & TIP 54071/CSJ 0080-04-094; REGIONAL 10-YEAR PLAN PROJECT; R IN FY2029 IS ROW AND UTIL						
FORT WORTH LIMITS FROM: LIMITS TO: TIP DESCRIPTION: REMARKS:	HOOD PIRATE DR HOLMES DRIVE	0080-03-060	US 377	E,R	GRANBURY	TXDOT-FORT WORTH REV DATE: 07/2024 MPO PROJECT ID: 54022 MTP REFERENCE: RSA1-1.540.540, RSA-1.540.550
Project History: RELATED TO TIP 54018/CSJ 0080-03-049 AND TIP 54109/CSJ 0080-04-081; R IN FY2029 IS ROW AND UTIL						

DISTRICT	COUNTY	CSJ	HWY	PHASE	CITY	PROJECT SPONSOR
FORT WORTH LIMITS FROM: LIMITS TO: TIP DESCRIPTION: REMARKS:	HOOD FM 4 OVERSTREET BOULEVARD	0080-04-081	US 377	E,R	GRANBURY	TXDOT-FORT WORTH REV DATE: 07/2024 MPO PROJECT ID: 54019 MTP REFERENCE: RSA1-1.540.480, RSA1-1.540.490, RSA1-1.540.500
						Project History: E PHASE CAT 10 EARMARK PREVIOUSLY OBLIGATED (\$3.79M FUNDED IN FY2002); RELATED TO TIP 54018/CSJ 0080-03-049 AND TIP 54071/CSJ 0080-04-094; R IN FY2029 IS ROW AND UTIL
FORT WORTH LIMITS FROM: LIMITS TO: TIP DESCRIPTION: REMARKS:	HOOD NORTH OF FM 167 (FALL CREEK HWY) FM 4	0080-04-094	US 377	E,R	GRANBURY	TXDOT-FORT WORTH REV DATE: 07/2024 MPO PROJECT ID: 54071 MTP REFERENCE: RSA1-1.540.470, RSA1-1.540.480
						Project History: RELATED TO TIP 54018/CSJ 0080-03-049 AND TIP 54019/CSJ 0080-04-081; R IN FY2029 IS ROW AND UTIL
FORT WORTH LIMITS FROM: LIMITS TO: TIP DESCRIPTION: REMARKS:	TARRANT US 81/287 DENTON COUNTY LINE	0081-12-041	IH 35W	C,E,R	FORT WORTH	TXDOT-FORT WORTH REV DATE: 07/2024 MPO PROJECT ID: 54104.1 MTP REFERENCE: FT1-5.20.2
						Project History: CAT 10 CONGRESSIONAL EARMARK-IMD; RELATED TO TIP 54104.2/CSJ 0081-13-060; IH 35W SEGMENT 3C ULTIMATE
FORT WORTH LIMITS FROM: LIMITS TO: TIP DESCRIPTION: REMARKS:	DENTON DENTON COUNTY LINE EAGLE PARKWAY	0081-13-060	IH 35W	C,R	FORT WORTH	TXDOT-FORT WORTH REV DATE: 07/2024 MPO PROJECT ID: 54104.2 MTP REFERENCE: FT1-5.20.2
						Project History: RELATED TO TIP 54104.1/CSJ 0081-12-041
FORT WORTH LIMITS FROM: LIMITS TO: TIP DESCRIPTION: REMARKS:	TARRANT AT PUMPHREY	0094-05-070	SH 183	C	FORT WORTH	TXDOT-FORT WORTH REV DATE: 07/2024 MPO PROJECT ID: 13064 MTP REFERENCE: TSMO2-001, TSMO2-002
						Project History: REGIONAL 10-YEAR PLAN PROJECT
FORT WORTH LIMITS FROM: LIMITS TO: TIP DESCRIPTION: REMARKS:	TARRANT NORTH OF AZLE AVENUE SOUTH OF IH 820	0171-05-068	SH 199	C	LAKE WORTH	TXDOT-FORT WORTH REV DATE: 07/2024 MPO PROJECT ID: 13005 MTP REFERENCE: TSMO2-005, FT1-14.20.8, IN1-14.153.1
						Project History: REGIONAL 10-YEAR PLAN PROJECT; RELATED TO TIP 13005.1/CSJ 0008-14-132; PART OF 2023 CAT 2/CAT 12 FUNDING EXCHANGE TO ADVANCE THE IH 30 CANYON PROJECT
FORT WORTH LIMITS FROM: LIMITS TO: TIP DESCRIPTION: REMARKS:	TARRANT NORTH UNIVERSITY DRIVE/WEST NORTHSIDE DRIVE SOUTH OF IH 820	0171-05-094	SH 199	C,E,R	VARIOUS	TXDOT-FORT WORTH REV DATE: 07/2024 MPO PROJECT ID: 13037 MTP REFERENCE: RSA1-2.280.740
						Project History: REGIONAL 10-YEAR PLAN PROJECT; R IN FY2029 IS ROW AND UTIL

DISTRICT	COUNTY	CSJ	HWY	PHASE	CITY	PROJECT SPONSOR
FORT WORTH LIMITS FROM: LIMITS TO: TIP DESCRIPTION: REMARKS:	TARRANT VILLAGE CREEK ROAD BERRY STREET	0172-06-105	US 287	C,E,R	FORT WORTH	TXDOT-FORT WORTH REV DATE: 07/2024 MPO PROJECT ID: 55044.1 MTP REFERENCE: BP2-002, FT1-1.50.3
						Project History: REGIONAL 10-YEAR PLAN PROJECT; PART OF SOUTHEAST CONNECTOR (DEFERRED COMPONENT); RELATED TO TIP 55041/CSJ 0008-13-125, TIP 55043/CSJ 2374-05-066, TIP 55044/CSJ 0172-06-080
FORT WORTH LIMITS FROM: LIMITS TO: TIP DESCRIPTION: REMARKS:	PARKER FM 2552 BANKHEAD HIGHWAY	0314-07-061	IH 20	C	WEATHERFORD	TXDOT-FORT WORTH REV DATE: 07/2024 MPO PROJECT ID: 13054 MTP REFERENCE: FT1-30.10.4
						Project History: REGIONAL 10-YEAR PLAN PROJECT
FORT WORTH LIMITS FROM: LIMITS TO: TIP DESCRIPTION: REMARKS:	PARKER SS 312 SH 171	0314-07-079	IH 20	C	VARIOUS	TXDOT-FORT WORTH REV DATE: 07/2024 MPO PROJECT ID: 21093.2 MTP REFERENCE: FT1-30.10.2, FT1-30.10.3
						Project History: RELATED TO TIP 21093.1/CSJ 0008-03-131
FORT WORTH LIMITS FROM: LIMITS TO: TIP DESCRIPTION: REMARKS:	PARKER SH 171 US 180	0314-07-083	IH 20	C	WEATHERFORD	TXDOT-FORT WORTH REV DATE: 07/2024 MPO PROJECT ID: 21093.3 MTP REFERENCE: FT1-30.10.4
						Project History: RELATED TO TIP 21093.2/CSJ 0314-07-079
FORT WORTH LIMITS FROM: LIMITS TO: TIP DESCRIPTION: REMARKS:	TARRANT BEDFORD-EULESS BROWN TRAIL (HURST SECTION)	0363-01-110	SH 26	E,R	HURST	TXDOT-FORT WORTH REV DATE: 07/2024 MPO PROJECT ID: 54065 MTP REFERENCE: RSA1-1.495.275
						Project History: R IN FY2036 IS ROW AND UTIL
FORT WORTH LIMITS FROM: LIMITS TO: TIP DESCRIPTION: REMARKS:	TARRANT IH 820 HANDLEY-EDERVILLE	0363-03-051	SH 121	E,R	RICHLAND HILLS	TXDOT-FORT WORTH REV DATE: 07/2024 MPO PROJECT ID: 54133 MTP REFERENCE: FT1-11.100.1
						Project History:
FORT WORTH LIMITS FROM: LIMITS TO: TIP DESCRIPTION: REMARKS:	TARRANT IH 35W (SEGMENT 3A-ULTIMATE PHASE 1) RIVERSIDE DR	0363-03-060	SH 121	C	FORT WORTH	TXDOT-FORT WORTH REV DATE: 07/2024 MPO PROJECT ID: 54102.1 MTP REFERENCE: TSMO2-001, FT3-007
						Project History: CAT 10 IS FOR NTE CONCESSION FUNDING

DISTRICT	COUNTY	CSJ	HWY	PHASE	CITY	PROJECT SPONSOR
FORT WORTH LIMITS FROM: LIMITS TO: TIP DESCRIPTION: REMARKS:	JOHNSON BU 287 P US 67 REALIGN AND WIDEN ROADWAY FROM 2 TO 4 LANES URBAN DIVIDED	0747-05-035	FM 157	C	MANSFIELD	TXDOT-FORT WORTH REV DATE: 07/2024 MPO PROJECT ID: 54053 MTP REFERENCE: RSA1-1.465.400, RSA1-1.465.425
Project History: REGIONAL 10-YEAR PLAN PROJECT						
FORT WORTH LIMITS FROM: LIMITS TO: TIP DESCRIPTION: REMARKS:	VARIOUS REGIONAL PLACEHOLDER; BIKE/PEDESTRIAN SAFETY POOL BIKE/PEDESTRIAN SAFETY POOL- INCLUDING TOD, PEDESTRIAN CONNECTIONS, SCHOOL SITTING, ETC.	0902-00-173	VA	C	VARIOUS	NCTCOG REV DATE: 07/2024 MPO PROJECT ID: 11651 MTP REFERENCE: BP2-001, BP2-002, SD2-002, SD3-003
Project History:						
FORT WORTH LIMITS FROM: LIMITS TO: TIP DESCRIPTION: REMARKS:	TARRANT TARRANT COUNTY PEOPLE/GOODS MOVER ALONG SH 360 ENGINEERING AND CONSTRUCTION OF AN AUTOMATED CARGO MOVEMENT SYSTEM TO IMPROVE FREIGHT AND GOODS MOVEMENT	0902-00-327	VA	C,E,R	VARIOUS	NCTCOG REV DATE: 07/2024 MPO PROJECT ID: 21018 MTP REFERENCE: TR2-002
Project History: 2,200,000 TRANSPORTATION DEVELOPMENT CREDITS (CAT 3 - TDC[MPO]) UTILIZED IN LIEU OF A LOCAL MATCH AND ARE NOT CALCULATED IN FUNDING TOTAL; REGIONAL TDCS						
FORT WORTH LIMITS FROM: LIMITS TO: TIP DESCRIPTION: REMARKS:	TARRANT ALTAMESA/SUBLETT FROM ANGLIN DRIVE DICK PRICE ROAD CONSTRUCT 0 TO 4 LANE ROADWAY WITH SIDEWALKS	0902-00-390	CS	C	FORT WORTH	TARRANT CO REV DATE: 07/2024 MPO PROJECT ID: 24018 MTP REFERENCE: BP2-002
Project History:						
FORT WORTH LIMITS FROM: LIMITS TO: TIP DESCRIPTION: REMARKS:	JOHNSON ON CUMMINGS DRIVE FROM US 67 CR 604 RECONSTRUCT AND WIDEN 2 TO 3 LANE ROADWAY WITH NEW SIDEWALKS AND INTERSECTION IMPROVEMENTS INCLUDING TURN LANES AND SIGNALIZATION AT US 67 AND CUMMINGS CMAQ FUNDS ARE FOR SIDEWALKS AND INTERSECTION IMPROVEMENTS ONLY	0902-50-142	CS	C	ALVARADO	ALVARADO REV DATE: 07/2024 MPO PROJECT ID: 21062 MTP REFERENCE: TSMO2-001, TSMO2-002, BP2-002, NRSA1-FTW-95
Project History: PROJECT TO BE LET BY TXDOT						
FORT WORTH LIMITS FROM: LIMITS TO: TIP DESCRIPTION: REMARKS:	TARRANT ON HASLET PARKWAY/SH 170 FROM IH 35W INTERMODAL PKWY CONSTRUCT 0 TO 2 LANE GRADE SEPARATED DIRECT CONNECTORS LOCAL CONTRIBUTION PAID BY TARRANT CO	0902-90-166	CS	C	HASLET	TXDOT-FORT WORTH REV DATE: 07/2024 MPO PROJECT ID: 11898.6 MTP REFERENCE: TSMO2-001, IN1-5.10.1
Project History: SH 170 DIRECT CONNECTOR						
FORT WORTH LIMITS FROM: LIMITS TO: TIP DESCRIPTION: REMARKS:	TARRANT BUTLER HOUSING PROJECT BOUNDED BY IH 35W, IH 30, AND US 287 PLANNING STUDY TO CONDUCT AN ANALYSIS OF ALTERNATIVES TO IMPROVE ROADWAY ACCESSIBILITY TO FORMER BUTLER PLACE HISTORIC DISTRICT THAT WILL ASSESS ECONOMIC AND SOCIAL OPPORTUNITIES, INCLUDING TRAFFIC STUDY OF THE E LANCASTER AVE INTERSECTIONS OF JONES ST	0902-90-229	VA	R	FORT WORTH	FORT WORTH REV DATE: 07/2024 MPO PROJECT ID: 14091.1 MTP REFERENCE: EJ3-001, F3-002, F3-012, FT3-007, FT3-011, SD2-001, TR2-005, BP2-001, BP3-001, EJ3-003, PI3-003, SD3-001, SD3-002, SD3-003, & FT3-016.
Project History: RELATED TO TIP 14091.2/CSJ 0902-90-230						

DISTRICT	COUNTY	CSJ	HWY	PHASE	CITY	PROJECT SPONSOR
FORT WORTH LIMITS FROM: LIMITS TO: TIP DESCRIPTION: REMARKS:	TARRANT	0902-90-230	VA	C	FORT WORTH	FORT WORTH REV DATE: 07/2024 MPO PROJECT ID: 14091.2 MTP REFERENCE: SD2-001
						Project History: RELATED TO TIP 14091.1/CSJ 0902-90-229; 2,000,000 OF TDCS (CAT 3-TDC [MPO]) UTILIZED IN LIEU OF A LOCAL MATCH; CITY OF FORT WORTH POLICY BUNDLE TDC; HALF OF FUNDING TO BE REPAID BY THE CITY OF FORT WORTH OVER TIME (VIA FUTURE TIF DISTRICT)
FORT WORTH LIMITS FROM: LIMITS TO: TIP DESCRIPTION: REMARKS:	TARRANT	0902-90-333	CS	C	FORT WORTH	TARRANT CO REV DATE: 07/2024 MPO PROJECT ID: 24020 MTP REFERENCE: BP2-002
						Project History:
FORT WORTH LIMITS FROM: LIMITS TO: TIP DESCRIPTION: REMARKS:	TARRANT	0902-90-334	VA	C	VARIOUS	FORT WORTH REV DATE: 07/2024 MPO PROJECT ID: 24021 MTP REFERENCE: BP2-002
						Project History: 1,660,000 TRANSPORTATION DEVELOPMENT CREDITS TO BE UTILIZED IN LIEU OF A LOCAL CASH MATCH & ARE NOT CALCULATED IN FUNDING TOTAL; HALF FORT WORTH POLICY BUNDLE & HALF CAT 2 TDCS
FORT WORTH LIMITS FROM: LIMITS TO: TIP DESCRIPTION: REMARKS:	JOHNSON	1181-02-033	FM 917	C	JOSHUA	TXDOT-FORT WORTH REV DATE: 07/2024 MPO PROJECT ID: 11955.1 MTP REFERENCE: TSMO2-001, RSA1-2.740.225
						Project History: REGIONAL 10 YEAR PLAN PROJECT; RELATED TO TIP 11955.2/CSJ 1181-03-036
FORT WORTH LIMITS FROM: LIMITS TO: TIP DESCRIPTION: REMARKS:	JOHNSON	1181-03-036	FM 917	C	JOSHUA	TXDOT-FORT WORTH REV DATE: 07/2024 MPO PROJECT ID: 11955.2 MTP REFERENCE: TSMO2-001, RSA1-2.740.225
						Project History: REGIONAL 10 YEAR PLAN PROJECT; RELATED TO TIP 11955.1/CSJ 1181-02-033
FORT WORTH LIMITS FROM: LIMITS TO: TIP DESCRIPTION: REMARKS:	TARRANT	2266-02-054	SH 360	E,R	ARLINGTON	TXDOT-FORT WORTH REV DATE: 07/2024 MPO PROJECT ID: 51345 MTP REFERENCE: FT3-014, FT1-9.20.4
						Project History:


DISTRICT	COUNTY	CSJ	HWY	PHASE	CITY	PROJECT SPONSOR
FORT WORTH LIMITS FROM: LIMITS TO: TIP DESCRIPTION: REMARKS:	TARRANT NORTH OF E RANDOL MILL RD SOUTH OF E RANDOL MILL RD	2266-02-148	SH 360	C	ARLINGTON	TXDOT-FORT WORTH REV DATE: 07/2024 MPO PROJECT ID: 13008 MTP REFERENCE: FT1-9.20.4
						Project History: REGIONAL 10-YEAR PLAN PROJECT; PART OF 2023 CAT 2/CAT 12 FUNDING EXCHANGE TO ADVANCE THE IH 30 CANYON PROJECT
FORT WORTH LIMITS FROM: LIMITS TO: TIP DESCRIPTION: REMARKS:	TARRANT SUBLETT/CAMP WISDOM ROAD TARRANT/ELLIS COUNTY LINE	2266-02-157	SH 360	C,E	ARLINGTON	NTTA REV DATE: 07/2024 MPO PROJECT ID: 55028 MTP REFERENCE: FT1-9.40.2, FT1-9.40.3, FT1-9.40.4, FT1-9.40.5
						Project History: PREVIOUS CSJ 2266-02-936
FORT WORTH LIMITS FROM: LIMITS TO: TIP DESCRIPTION: REMARKS:	TARRANT STONE MYERS PARKWAY MID CITIES BLVD	2266-02-158	SH 360	E	VARIOUS	TXDOT-FORT WORTH REV DATE: 07/2024 MPO PROJECT ID: 55266 MTP REFERENCE: FT1-9.10.2
						Project History:
FORT WORTH LIMITS FROM: LIMITS TO: TIP DESCRIPTION: REMARKS:	TARRANT TRINITY RIVER POST AND PADDOCK	2266-02-159	SH 360	C,E,R	GRAND PRAIRIE	TXDOT-FORT WORTH REV DATE: 07/2024 MPO PROJECT ID: 14092 MTP REFERENCE: NRSA1-9.20.1, BP2-002
						Project History: FUNDING WILL NOT BE ADDED TO 4-YEAR TIP WINDOW UNTIL ILA IS EXECUTED WITH CITY OF GRAND PRAIRIE; PART OF 2021 US 287 CATEGORY 2/STBG EXCHANGE; R IN FY2029 IS ROW AND UTIL
FORT WORTH LIMITS FROM: LIMITS TO: TIP DESCRIPTION: REMARKS:	ELLIS TARRANT/ELLIS COUNTY LINE US 287	2266-03-006	SH 360	C,E	ARLINGTON	NTTA REV DATE: 07/2024 MPO PROJECT ID: 55030 MTP REFERENCE: FT1-9.40.5
						Project History: PREVIOUS CSJ 2266-03-946
FORT WORTH LIMITS FROM: LIMITS TO: TIP DESCRIPTION: REMARKS:	PARKER FM 5 ALEDO IONA ROAD	2291-01-018	FM 1187	C,E,R	ALEDO	PARKER CO REV DATE: 07/2024 MPO PROJECT ID: 24029 MTP REFERENCE: BP2-002, RSA1-2.545.275
						Project History: PROJECT TO BE LET BY TXDOT ONCE DESIGNED BY PARKER COUNTY
FORT WORTH LIMITS FROM: LIMITS TO: TIP DESCRIPTION: REMARKS:	TARRANT PARK SPRINGS BLVD DALLAS COUNTY LINE	2374-05-084	IH 20	E,R	ARLINGTON	TXDOT-FORT WORTH REV DATE: 07/2024 MPO PROJECT ID: 13027.1 MTP REFERENCE: FT1-30.60.2, FT1-30.60.3, FT1-30.70.1
						Project History: REGIONAL 10-YEAR PLAN PROJECT; RELATED TO TIP 13027.2/CSJ 2374-05-093; R IN FY2036 IS ROW AND UTIL

DALLAS-FORT WORTH MPO
 FY 2025-2028 TRANSPORTATION IMPROVEMENT PROGRAM
 FORT WORTH DISTRICT PROJECTS
 APPENDIX D

DISTRICT	COUNTY	CSJ	HWY	PHASE	CITY	PROJECT SPONSOR
FORT WORTH LIMITS FROM: LIMITS TO: TIP DESCRIPTION: REMARKS:	TARRANT PARK SPRINGS BLVD DALLAS COUNTY LINE	2374-05-093	IH 20	C,E,R	ARLINGTON	TXDOT-FORT WORTH REV DATE: 07/2024 MPO PROJECT ID: 13027.2 MTP REFERENCE: FT1-30.60.2
<p style="text-align: right;">Project History: REGIONAL 10-YEAR PLAN PROJECT; RELATED TO TIP 13027.1/CSJ 2374-05-084; R IN FY2029 IS ROW AND UTIL</p>						
FORT WORTH LIMITS FROM: LIMITS TO: TIP DESCRIPTION: REMARKS:	TARRANT LITTLE ROAD PARK SPRINGS BLVD	2374-05-094	IH 20	C,E,R	ARLINGTON	TXDOT-FORT WORTH REV DATE: 07/2024 MPO PROJECT ID: 55043.1 MTP REFERENCE: BP2-002, FT1-30.60.1
<p style="text-align: right;">Project History: PART OF SOUTHEAST CONNECTOR (DEFERRED COMPONENT); RELATED TO TIP 55041/CSJ 0008-13-125, TIP 55043/CSJ 2374-05-066, TIP 55044/CSJ 0172-06-080; REGIONAL 10 YEAR PLAN PROJECT</p>						
FORT WORTH LIMITS FROM: LIMITS TO: TIP DESCRIPTION: REMARKS:	WISE WEST OF CR 1170 INTERSECTION OF US 81/287 AT FM 1810	2418-01-013	FM 1810	C	DECATUR	TXDOT-FORT WORTH REV DATE: 07/2024 MPO PROJECT ID: 13004.1 MTP REFERENCE: TSMO2-001, NRSA1-FTW-65
<p style="text-align: right;">Project History: REGIONAL 10-YEAR PLAN PROJECT; RELATED TO TIP 13004.2/CSJ 0013-07-083 AND 13004.3/CSJ 0013-09-012</p>						
FORT WORTH LIMITS FROM: LIMITS TO: TIP DESCRIPTION: REMARKS:	TARRANT IH 20 US 377	2855-01-029	RM 2871	C	VARIOUS	TXDOT-FORT WORTH REV DATE: 07/2024 MPO PROJECT ID: 24027 MTP REFERENCE: BP2-002, RSA1-1.335.250
<p style="text-align: right;">Project History:</p>						
FORT WORTH LIMITS FROM: LIMITS TO: TIP DESCRIPTION: REMARKS:	JOHNSON IH 35W EAST OF CR 602	3372-01-010	FM 3391	C	BURLESON	TXDOT-FORT WORTH REV DATE: 07/2024 MPO PROJECT ID: 52501 MTP REFERENCE: NRSA1-FTW-8
<p style="text-align: right;">Project History: REGIONAL 10-YEAR PLAN PROJECT</p>						

Appendix D

Environmental Clearance Projects Dallas District



DISTRICT	COUNTY	CSJ	HWY	PHASE	CITY	PROJECT SPONSOR
DALLAS	DALLAS	0008-08-078	SH 180	C,R	GRAND PRAIRIE	GRAND PRAIRIE
LIMITS FROM:	MAIN STREET FROM 6TH STREET NW					REV DATE: 07/2024
LIMITS TO:	5TH STREET NE					MPO PROJECT ID: 21041
TIP	RECONSTRUCT FROM 4 LANE DIVIDED URBAN ROADWAY TO 2 LANE DIVIDED URBAN					
DESCRIPTION:	ROADWAY WITH SIDEWALKS AND ON-STREET PARKING					MTP REFERENCE: BP2-002, RSA1-2.520.525
REMARKS:	LOCAL CONTRIBUTION PAID BY CITY OF GRAND PRAIRIE & DALLAS COUNTY; CMAQ FUNDS ARE FOR SIDEWALKS ONLY					
						Project History: R IN FY2029 IS FOR UTIL; CONST FUNDING CANNOT BE ADDED TO TIP UNTIL ILA IS EXECUTED WITH CITY OF GRAND PRAIRIE; \$2,000,000 OF RTC FUNDING WOULD BE GRANT AND REST WOULD BE A LOAN
DALLAS	DALLAS	0008-08-081	CS	C,R	GRAND PRAIRIE	GRAND PRAIRIE
LIMITS FROM:	ON MAIN STREET FROM SH 161					REV DATE: 07/2024
LIMITS TO:	6TH STREET NW					MPO PROJECT ID: 21040
TIP	RECONSTRUCT FROM 4 TO 2 LANES WITH TURN LANES, AUXILIARY LANES, AND					
DESCRIPTION:	SIDEWALKS					MTP REFERENCE: BP2-002, RSA1-2.520.525
REMARKS:	LOCAL CONTRIBUTION TO BE PAID BY CITY OF GRAND PRAIRIE					
						Project History: R IN FY2029 IS FOR UTIL; FUNDING WILL NOT BE ADDED TO THE 4-YEAR TIP WINDOW UNTIL ILA IS EXECUTED WITH CITY OF GRAND PRAIRIE; RTC FUNDS TO BE PAID BACK BY CITY OF GRAND PRAIRIE
DALLAS	DALLAS	0008-08-082	CS	C,R	GRAND PRAIRIE	GRAND PRAIRIE
LIMITS FROM:	ON MAIN STREET FROM 5TH STREET NE					REV DATE: 07/2024
LIMITS TO:	BELT LINE ROAD					MPO PROJECT ID: 21042
TIP	RECONSTRUCT FROM 4 TO 2 LANES WITH TURN LANES, AUXILIARY LANES, AND					
DESCRIPTION:	SIDEWALKS					MTP REFERENCE: BP2-002, RSA1-2.520.525
REMARKS:	LOCAL CONTRIBUTION TO BE PAID BY CITY OF GRAND PRAIRIE					
						Project History: R IN FY2029 IS FOR UTIL; FUNDING WILL NOT BE ADDED TO THE 4-YEAR TIP WINDOW UNTIL ILA IS EXECUTED WITH CITY OF GRAND PRAIRIE; RTC FUNDS TO BE PAID BACK BY CITY OF GRAND PRAIRIE
DALLAS	DALLAS	0009-11-248	IH 30	C	DALLAS	TXDOT-DALLAS
LIMITS FROM:	AT BASS PRO DRIVE					REV DATE: 07/2024
LIMITS TO:						MPO PROJECT ID: 55253
TIP	RECONSTRUCT INTERCHANGE					
DESCRIPTION:						MTP REFERENCE: IN1-28.190.1
REMARKS:						
						Project History: REGIONAL 10-YEAR PLAN PROJECT
DALLAS	DALLAS	0009-11-252	IH 30	C	VARIOUS	TXDOT-DALLAS
LIMITS FROM:	IH 45					REV DATE: 07/2024
LIMITS TO:	FERGUSON RD					MPO PROJECT ID: 13043.1
TIP	RECONSTRUCT AND WIDEN FROM 8 TO 10 GENERAL PURPOSE LANES AND					
DESCRIPTION:	RECONSTRUCT 4/6 DISCONTINUOUS TO 2/6 DISCONTINUOUS FRONTAGE ROADS					MTP REFERENCE: FT1-28.60.3
REMARKS:						
						Project History: REGIONAL 10-YEAR PLAN PROJECT; RELATED TO TIP 13043.2/CSJ 0009-11-259
DALLAS	DALLAS	0009-11-265	IH 30	E	VARIOUS	TXDOT-DALLAS
LIMITS FROM:	US 80					REV DATE: 07/2024
LIMITS TO:	IH 635					MPO PROJECT ID: 13083
TIP	RECONSTRUCT 1 REVERSIBLE HOV LANE TO 1 REVERSIBLE MANAGED LANE					
DESCRIPTION:						MTP REFERENCE: FT1-28.70.2, FT1-28.70.3
REMARKS:						
						Project History:

DISTRICT	COUNTY	CSJ	HWY	PHASE	CITY	PROJECT SPONSOR
DALLAS LIMITS FROM: LIMITS TO: TIP DESCRIPTION: REMARKS:	COLLIN SOUTH OF SH 121 SOUTH OF MELISSA ROAD	0047-04-029	SH 5	R	MELISSA	TXDOT-DALLAS REV DATE: 07/2024 MPO PROJECT ID: 13075 MTP REFERENCE: RSA1-1.680.210, RSA1-1.680.225
Project History:						
DALLAS LIMITS FROM: LIMITS TO: TIP DESCRIPTION: REMARKS:	COLLIN SOUTH OF CR 275 SOUTH OF SH 121	0047-04-030	SH 5	E,R	MELISSA	TXDOT-DALLAS REV DATE: 07/2024 MPO PROJECT ID: 13026.2 MTP REFERENCE: RSA1-1.680.225
Project History: REGIONAL 10-YEAR PLAN PROJECT; RELATED TO TIP 13026/CSJ 0047-05-054						
DALLAS LIMITS FROM: LIMITS TO: TIP DESCRIPTION: REMARKS:	COLLIN NORTH OF COLLIN COUNTY OUTER LOOP FM 455 WITH TRANSITIONAL SECTION/NORTH OF HACKBERRY DR	0047-04-032	SH 5	C	ANNA	TXDOT-DALLAS REV DATE: 07/2024 MPO PROJECT ID: 13021 MTP REFERENCE: RSA1-1.680.200, RSA1-1.680.210
Project History: REGIONAL 10-YEAR PLAN PROJECT						
DALLAS LIMITS FROM: LIMITS TO: TIP DESCRIPTION: REMARKS:	COLLIN POWER HOUSE STREET SOUTH OF CR 275	0047-05-054	SH 5	E,R	MCKINNEY	TXDOT-DALLAS REV DATE: 07/2024 MPO PROJECT ID: 13026 MTP REFERENCE: RSA1-1.680.225
Project History: REGIONAL 10-YEAR PLAN PROJECT; RELATED TO TIP 13026.2/CSJ 0047-04-030						
DALLAS LIMITS FROM: LIMITS TO: TIP DESCRIPTION: REMARKS:	DALLAS SOUTH OF ROYAL LANE CHURCHILL WAY	0047-07-249	US 75	E	DALLAS	TXDOT-DALLAS REV DATE: 07/2024 MPO PROJECT ID: 55304 MTP REFERENCE: TSMO2-003, IN1-23.130.1
Project History:						
DALLAS LIMITS FROM: LIMITS TO: TIP DESCRIPTION: REMARKS:	COLLIN SS 399 SOUTH OF FM 1378	0047-09-034	SH 5	C	MCKINNEY	TXDOT-DALLAS REV DATE: 07/2024 MPO PROJECT ID: 13010 MTP REFERENCE: RSA1-1.680.325
Project History: REGIONAL 10-YEAR PLAN PROJECT						
DALLAS LIMITS FROM: LIMITS TO: TIP DESCRIPTION: REMARKS:	COLLIN STACY ROAD (FM 2786) SOUTH OF FM 1378	0047-09-037	SH 5	E,R	FAIRVIEW	TXDOT-DALLAS REV DATE: 07/2024 MPO PROJECT ID: 55288 MTP REFERENCE: TSMO2-001, RSA1-1.680.325
Project History:						
DALLAS LIMITS FROM: LIMITS TO: TIP DESCRIPTION: REMARKS:	COLLIN SH 5 US 380	0047-10-002	SS 399	C	MCKINNEY	TXDOT-DALLAS REV DATE: 07/2024 MPO PROJECT ID: 55287 MTP REFERENCE: FT1-4.15.1, FT1-20.1
Project History: REGIONAL 10-YEAR PLAN PROJECT						

DISTRICT	COUNTY	CSJ	HWY	PHASE	CITY	PROJECT SPONSOR
DALLAS LIMITS FROM: LIMITS TO: TIP DESCRIPTION: REMARKS:	ELLIS US 77 SOUTH US 77 NORTH	0048-04-090	IH 35E	E	WAXAHACHIE	TXDOT-DALLAS REV DATE: 07/2024 MPO PROJECT ID: 55092 MTP REFERENCE: FT3-007, SPD2-001, NRSA1-7.100.5
Project History:						
DALLAS LIMITS FROM: LIMITS TO: TIP DESCRIPTION: REMARKS:	ELLIS AT FM 1446	0048-04-092	IH 35E	E,R	WAXAHACHIE	TXDOT-DALLAS REV DATE: 07/2024 MPO PROJECT ID: 55227 MTP REFERENCE: IN1-7.504.1, NRSA1-7.100.5
Project History:						
DALLAS LIMITS FROM: LIMITS TO: TIP DESCRIPTION: REMARKS:	ELLIS AT FM 66	0048-04-093	IH 35E	E,R	WAXAHACHIE	TXDOT-DALLAS REV DATE: 07/2024 MPO PROJECT ID: 55228 MTP REFERENCE: IN1-7.503.1, NRSA1-7.100.5
Project History:						
DALLAS LIMITS FROM: LIMITS TO: TIP DESCRIPTION: REMARKS:	ELLIS US 77 SOUTH US 77 NORTH	0048-04-096	IH 35E	R	WAXAHACHIE	TXDOT-DALLAS REV DATE: 07/2024 MPO PROJECT ID: 55092 MTP REFERENCE: FT3-007, SPD2-001, NRSA1-7.100.5
Project History:						
DALLAS LIMITS FROM: LIMITS TO: TIP DESCRIPTION: REMARKS:	DENTON SOUTH OF FM 1171 CRAWFORD ROAD	0081-03-047	US 377	C	ARGYLE	TXDOT-DALLAS REV DATE: 07/2024 MPO PROJECT ID: 20115 MTP REFERENCE: RSA1-1.540.230
Project History: MPO MILESTONE POLICY PROJECT (ROUND 2); REGIONAL 10-YEAR PLAN PROJECT						
DALLAS LIMITS FROM: LIMITS TO: TIP DESCRIPTION: REMARKS:	DENTON CRAWFORD RD NORTH OF HICKORY CREEK	0081-03-054	US 377	E	VARIOUS	TXDOT-DALLAS REV DATE: 07/2024 MPO PROJECT ID: 55002 MTP REFERENCE: RSA1-1.540.220
Project History:						
DALLAS LIMITS FROM: LIMITS TO: TIP DESCRIPTION: REMARKS:	DENTON FM 1830	0081-04-038	US 377	E	VARIOUS	TXDOT-DALLAS REV DATE: 07/2024 MPO PROJECT ID: 55004 MTP REFERENCE: RSA1-1.540.220
Project History:						
DALLAS LIMITS FROM: LIMITS TO: TIP DESCRIPTION: REMARKS:	DENTON US 380 NORTH OF BUS 377E	0081-06-040	US 377	E,R	VARIOUS	TXDOT-DALLAS REV DATE: 07/2024 MPO PROJECT ID: 55229 MTP REFERENCE: RSA1-1.523.120, RSA1-1.523.130
Project History:						

DISTRICT	COUNTY	CSJ	HWY	PHASE	CITY	PROJECT SPONSOR
DALLAS LIMITS FROM: LIMITS TO: TIP DESCRIPTION: REMARKS:	DENTON SH 114 IH 35W/IH 35E INTERCHANGE WIDEN AND RECONSTRUCT 4 LANE RURAL TO 6 LANE URBAN FREEWAY	0081-13-050	IH 35W	E	VARIOUS	TXDOT-DALLAS REV DATE: 07/2024 MPO PROJECT ID: 55242 MTP REFERENCE: FT1-5.10.1, FT1-5.10.2
Project History: REGIONAL 10-YEAR PLAN PROJECT; RELATED TO TIP 55259/CSJ 0081-13-065						
DALLAS LIMITS FROM: LIMITS TO: TIP DESCRIPTION: REMARKS:	DENTON TARRANT COUNTY LINE SH 114 RECONSTRUCT AND WIDEN 4 LANE RURAL TO 6 LANE URBAN FREEWAY	0081-13-058	IH 35W	E	VARIOUS	TXDOT-DALLAS REV DATE: 07/2024 MPO PROJECT ID: 55230 MTP REFERENCE: FT1-5.20.1
Project History: REGIONAL 10-YEAR PLAN PROJECT						
DALLAS LIMITS FROM: LIMITS TO: TIP DESCRIPTION: REMARKS:	DENTON DALE EARNHARDT WAY FM 407 RECONSTRUCT AND WIDEN 4 LANE DISCONTINUOUS TO 4/6 LANE CONTINUOUS FRONTAGE ROADS PROJECT IS A PART OF A LONGER SECTION IN THE MTP THAT IS DISCONTINUOUS BUT THIS SECTION IS CONTINUOUS	0081-13-065	IH 35W	C	VARIOUS	TXDOT-DALLAS REV DATE: 07/2024 MPO PROJECT ID: 55259 MTP REFERENCE: FT1-5.10.1, FT1-5.10.2
Project History: REGIONAL 10-YEAR PLAN PROJECT; RELATED TO TIP 55254/CSJ 0081-13-050						
DALLAS LIMITS FROM: LIMITS TO: TIP DESCRIPTION: REMARKS:	COLLIN N BUS 289C, NORTH OF CELINA N CR 60/CR 107 (GRAYSON C/L) RECONSTRUCT AND WIDEN 2 LANE RURAL HIGHWAY TO 4 LANE DIVIDED URBAN (ULTIMATE 6 LANES)	0091-03-022	SH 289	C	VARIOUS	TXDOT-DALLAS REV DATE: 07/2024 MPO PROJECT ID: 54023 MTP REFERENCE: RSA1-1.605.200
Project History: REGIONAL 10-YEAR PLAN PROJECT						
DALLAS LIMITS FROM: LIMITS TO: TIP DESCRIPTION: REMARKS:	ELLIS SH 34 NORTH OF SH 34 CONSTRUCT RAMP MODIFICATIONS AND GRADE SEPARATION IMPROVEMENTS	0092-04-078	IH 45	E,R	ENNIS	TXDOT-DALLAS REV DATE: 07/2024 MPO PROJECT ID: 14089.4 MTP REFERENCE: TSMO2-001,TSMO2-002
Project History:						
DALLAS LIMITS FROM: LIMITS TO: TIP DESCRIPTION: REMARKS:	ELLIS SH 34 FM 85 RAMP REVERSAL, RECONSTRUCT 4 TO 4 FRONTAGE ROAD LANES, RECONSTRUCT BRIDGE AT FM 1181	0092-05-053	IH 45	E,R	ENNIS	TXDOT-DALLAS REV DATE: 07/2024 MPO PROJECT ID: 14089.3 MTP REFERENCE: TSMO2-001, NRSA1-27.40.4
Project History: RELATED TO TIP 14089/CSJ 0092-04-077 AND TIP 14089.1/CSJ 0092-04-075						
DALLAS LIMITS FROM: LIMITS TO: TIP DESCRIPTION: REMARKS:	DALLAS WEST OF SH 161 0.66 MILES WEST OF SL 12 WIDEN 6/8 TO 8 GENERAL PURPOSE LANES AND RECONSTRUCT 4/6 LANE DISCONTINUOUS TO 4/6 LANE DISCONTINUOUS FRONTAGE ROADS (ULTIMATE)	0094-03-120	SH 183	E,R	IRVING	TXDOT-DALLAS REV DATE: 07/2024 MPO PROJECT ID: 55032 MTP REFERENCE: FT1-22.30.1, FT1-22.30.2
Project History: RELATED TO TIP 55032.2/CSJ 0094-03-125; PART OF THE SH 183 ULTIMATE PROJECT						

DISTRICT	COUNTY	CSJ	HWY	PHASE	CITY	PROJECT SPONSOR	
DALLAS	DALLAS	0094-03-121	SH 183	E,R	IRVING	TXDOT-DALLAS	
LIMITS FROM:	0.66 MILES WEST OF SL 12					REV DATE:	07/2024
LIMITS TO:	1 MILE EAST OF SL 12					MPO PROJECT ID:	54129
TIP	WIDEN 4/6 LANE TO 4/8 LANE CONTINUOUS FRONTAGE ROADS AND CONSTRUCT					MTP REFERENCE:	FT1-22.30.2, IN1-17.12.1
DESCRIPTION:	ULTIMATE INTERCHANGE OF SL 12/SH 183/SH 114 (ULTIMATE)						
REMARKS:							
						Project History:	RELATED TO TIP 54129.2/CSJ 0094-03-124; PART OF THE SH 183 ULTIMATE PROJECT
DALLAS	DALLAS	0094-03-124	SH 183	E,R	IRVING	TXDOT-DALLAS	
LIMITS FROM:	0.66 MILES WEST OF SL 12					REV DATE:	07/2024
LIMITS TO:	1 MILE EAST OF SL 12					MPO PROJECT ID:	54129.2
TIP	RECONSTRUCT 2/4 TO 4 CONCURRENT MANAGED LANES					MTP REFERENCE:	FT1-22.30.2
DESCRIPTION:							
REMARKS:							
						Project History:	RELATED TO TIP 54129/CSJ 0094-03-121
DALLAS	DALLAS	0094-03-125	SH 183	E,R	IRVING	TXDOT-DALLAS	
LIMITS FROM:	WEST OF SH 161					REV DATE:	07/2024
LIMITS TO:	0.66 MILES WEST OF SL 12					MPO PROJECT ID:	55032.2
TIP	WIDEN 2/4 TO 4 CONCURRENT HOV/MANAGED LANES					MTP REFERENCE:	FT1-22.30.1, FT1-22.30.2
DESCRIPTION:							
REMARKS:							
						Project History:	RELATED TO TIP 55032/CSJ 0094-03-120
DALLAS	DALLAS	0094-07-044	SH 183	E,R	IRVING	TXDOT-DALLAS	
LIMITS FROM:	1.0 MILE EAST OF SL 12					REV DATE:	07/2024
LIMITS TO:	WEST END OF ELM FORK TRINITY RIVER BRIDGE					MPO PROJECT ID:	53198
TIP	RECONSTRUCT EXISTING 8 GP LANES, 2 TO 4 CONCURRENT MANAGED LANES, AND 4/6					MTP REFERENCE:	FT1-22.40.2
DESCRIPTION:	DISCONTINUOUS TO 6/8 CONTINUOUS FRONTAGE ROADS (ULTIMATE)						
REMARKS:							
						Project History:	
DALLAS	DALLAS	0094-07-045	SH 183	E,R	IRVING	TXDOT-DALLAS	
LIMITS FROM:	WEST END OF ELM FORK TRINITY RIVER BRIDGE					REV DATE:	07/2024
LIMITS TO:	WEST OF IH 35E					MPO PROJECT ID:	54072
TIP	RECONSTRUCT AND WIDEN 6/8 TO 6/8 GP LANES & RECONSTRUCT 4/6 DISCONTINUOUS					MTP REFERENCE:	FT1-22.40.2, FT1-22.40.3
DESCRIPTION:	TO 4/8 LANE CONTINUOUS FRONTAGE ROADS (ULTIMATE)						
REMARKS:							
						Project History:	RELATED TO TIP 54072.2/CSJ 0094-07-046
DALLAS	DALLAS	0094-07-046	SH 183	E,R	IRVING	TXDOT-DALLAS	
LIMITS FROM:	WEST END OF ELM FORK TRINITY RIVER BRIDGE					REV DATE:	07/2024
LIMITS TO:	WEST OF IH 35E					MPO PROJECT ID:	54072.2
TIP	RECONSTRUCT AND WIDEN 2 TO 4/6 MANAGED LANES					MTP REFERENCE:	FT1-22.40.2, FT1-22.40.3
DESCRIPTION:							
REMARKS:							
						Project History:	RELATED TO TIP 54072/CSJ 0094-07-045
DALLAS	DALLAS	0095-02-096	US 80	C	SUNNYVALE	TXDOT-DALLAS	
LIMITS FROM:	EAST OF BELT LINE RD					REV DATE:	07/2024
LIMITS TO:	LAWSON RD					MPO PROJECT ID:	53110
TIP	RECONSTRUCT AND WIDEN 4 TO 6 MAINLANES AND 2/4 LANE CONTINUOUS FRONTAGE					MTP REFERENCE:	FT1-32.10.3
DESCRIPTION:	ROAD TO 4/6 LANE CONTINUOUS FRONTAGE ROADS						
REMARKS:	PROJECT IS A PORTION OF A LONGER MTP SECTION THAT HAS DISCONTINUOUS FRONTAGE ROADS, BUT FRONTAGE ROADS ARE CONTINUOUS IN THIS SECTION						
						Project History:	REGIONAL 10-YEAR PLAN PROJECT; RELATED TO TIP 53110.2/CSJ 2374-02-162
DALLAS	KAUFMAN	0095-03-106	US 80	E,R	VARIOUS	TXDOT-DALLAS	
LIMITS FROM:	FM 460					REV DATE:	07/2024
LIMITS TO:	EAST OF FM 548					MPO PROJECT ID:	55271
TIP	RECONSTRUCT AND WIDEN 4 TO 6 MAIN LANES, RECONSTRUCT 4 LANE CONTINUOUS TO					MTP REFERENCE:	FT1-32.10.4
DESCRIPTION:	4 LANE CONTINUOUS FRONTAGE ROADS, RECONSTRUCT FM 548 INTERCHANGE						
REMARKS:							
						Project History:	

DISTRICT	COUNTY	CSJ	HWY	PHASE	CITY	PROJECT SPONSOR
DALLAS LIMITS FROM: LIMITS TO: TIP DESCRIPTION: REMARKS:	KAUFMAN EAST OF FM 548 SP 557	0095-04-076	US 80	E,R	VARIOUS	TXDOT-DALLAS REV DATE: 07/2024 MPO PROJECT ID: 55270 MTP REFERENCE: FT1-32.10.5
Project History:						
DALLAS LIMITS FROM: LIMITS TO: TIP DESCRIPTION: REMARKS:	DALLAS IH 30 EAST OF TOWN EAST BLVD	0095-10-033	US 80	C	MESQUITE	TXDOT-DALLAS REV DATE: 07/2024 MPO PROJECT ID: 53108 MTP REFERENCE: FT1-32.10.1
Project History: REGIONAL 10-YEAR PLAN PROJECT						
DALLAS LIMITS FROM: LIMITS TO: TIP DESCRIPTION: REMARKS:	DALLAS LAWSON ROAD KAUFMAN COUNTY LINE	0095-13-038	IH 20	E,R	MESQUITE	TXDOT-DALLAS REV DATE: 07/2024 MPO PROJECT ID: 55232 MTP REFERENCE: NRSA1-30.90.2
Project History:						
DALLAS LIMITS FROM: LIMITS TO: TIP DESCRIPTION: REMARKS:	KAUFMAN DALLAS COUNTY LINE WEST OF FM 741	0095-14-027	IH 20	E,R	VARIOUS	TXDOT-DALLAS REV DATE: 07/2024 MPO PROJECT ID: 55219 MTP REFERENCE: NRSA1-30.100.1, NRSA1-30.100.2
Project History:						
DALLAS LIMITS FROM: LIMITS TO: TIP DESCRIPTION: REMARKS:	COLLIN EAST OF SH 289 WEST OF LAKEWOOD DRIVE	0135-02-068	US 380	C,E,R	FRISCO	TXDOT-DALLAS REV DATE: 07/2024 MPO PROJECT ID: 55281 MTP REFERENCE: FT1-2.50.2, RSA1-2.225.535, RSA1-2.225.550
Project History: REGIONAL 10-YER PLAN PROJECT						
DALLAS LIMITS FROM: LIMITS TO: TIP DESCRIPTION: REMARKS:	COLLIN JCT US 380/EAST PRINCETON DRIVE CR 560	0135-04-036	US 380	C	PRINCETON	TXDOT-DALLAS REV DATE: 07/2024 MPO PROJECT ID: 13069 MTP REFERENCE: FT1-2.130.1, RSA1-2.225.675
Project History: REGIONAL 10-YEAR PLAN PROJECT						
DALLAS LIMITS FROM: LIMITS TO: TIP DESCRIPTION: REMARKS:	COLLIN CR 560 JCT US 380/AUDIE MURPHY (WEST OF FARMERSVILLE)	0135-04-038	US 380	E,R	FARMERSVILLE	TXDOT-DALLAS REV DATE: 07/2024 MPO PROJECT ID: 55285 MTP REFERENCE: FT1-2.140.1, RSA1-2.225.675
Project History: REGIONAL 10-YEAR PLAN PROJECT						
DALLAS LIMITS FROM: LIMITS TO: TIP DESCRIPTION: REMARKS:	COLLIN WEST OF CR 698 (COLLIN/HUNT COUNTY LINE) CR 698/CR 699 (COLLIN/HUNT COUNTY LINE)	0135-05-028	US 380	E,R	VARIOUS	TXDOT-DALLAS REV DATE: 07/2024 MPO PROJECT ID: 55282 MTP REFERENCE: FT1-2.140.2, RSA1-2.225.725
Project History: REGIONAL 10-YEAR PLAN PROJECT						

DISTRICT	COUNTY	CSJ	HWY	PHASE	CITY	PROJECT SPONSOR
DALLAS	DENTON	0135-10-065	US 380	E,R	VARIOUS	TXDOT-DALLAS
LIMITS FROM:	TEEL PKWY/CHAMPIONSHIP DRIVE					REV DATE: 07/2024
LIMITS TO:	DENTON/COLLIN COUNTY LINE					MPO PROJECT ID: 55292
TIP	RECONSTRUCT AND WIDEN 4 TO 6 LANE ARTERIAL AND CONSTRUCT 0 TO 4/6 LANE					
DESCRIPTION:	CONTINUOUS FRONTAGE ROADS					MTP REFERENCE: RSA1-2.225.500
REMARKS:	PROJECT IS A PORTION OF A LONGER SECTION THAT INCLUDES AN EXISTING 6 LANE SECTION UNDER RSA 2.225.500					
Project History:						
DALLAS	COLLIN	0135-11-024	US 380	C,E,R	FRISCO	TXDOT-DALLAS
LIMITS FROM:	DENTON/COLLIN COUNTY LINE					REV DATE: 07/2024
LIMITS TO:	EAST OF SH 289					MPO PROJECT ID: 55280
TIP	RECONSTRUCT 6 LANE ARTERIAL TO 6 LANE FREEWAY AND CONSTRUCT 0 TO 4/6 LANE					
DESCRIPTION:	CONTINUOUS FRONTAGE ROADS					MTP REFERENCE: FT1-2.50.1, RSA1-2.225.525
REMARKS:						
Project History: REGIONAL 10-YEAR PLAN PROJECT						
DALLAS	COLLIN	0135-15-002	US 380	C	MCKINNEY	TXDOT-DALLAS
LIMITS FROM:	JCT US 380/WEST UNIVERSITY (WEST OF MCKINNEY)					REV DATE: 07/2024
LIMITS TO:	JCT US 380/EAST UNIVERSITY (EAST OF MCKINNEY)					MPO PROJECT ID: 13070
TIP	CCONSTRUCT 0 TO 8 LANE FREEWAY AND 0 TO 4/6 LANE CONTINUOUS FRONTAGE ROADS					
DESCRIPTION:						MTP REFERENCE: FT1-2.80.1, FT1-2.90.1, FT1-2.100.1
REMARKS:						
Project History: REGIONAL 10-YEAR PLAN PROJECT						
DALLAS	COLLIN	0135-15-004	US 380	C	VARIOUS	TXDOT-DALLAS
LIMITS FROM:	JCT US 380/WEST UNIVERSITY DRIVE					REV DATE: 07/2024
LIMITS TO:	JCT US 380/EAST UNIVERSITY DRIVE					MPO PROJECT ID: 13070.1
TIP	CONSTRUCT 0 TO 8 LANE FREEWAY					
DESCRIPTION:						MTP REFERENCE: FT1-2.80.1, FT1-2.90.1, FT1-2.100.1
REMARKS:						
Project History: BREAKOUT PROJECT OF TIP 13070/CSJ 0135-15-002; REGIONAL 10-YEAR PLAN PROJECT						
DALLAS	COLLIN	0135-17-002	US 380	E,R	FARMERSVILLE	TXDOT-DALLAS
LIMITS FROM:	JCT US 380/AUDIE MURPHY (WEST OF FARMERSVILLE)					REV DATE: 07/2024
LIMITS TO:	WEST OF CR 698 (COLLIN/HUNT COUNTY LINE)					MPO PROJECT ID: 55286
TIP	CONSTRUCT 0 TO 6 LANE FREEWAY AND CONSTRUCT 0 TO 4/6 LANE CONTINUOUS					
DESCRIPTION:	FRONTAGE ROADS					MTP REFERENCE: FT1-2.140.1
REMARKS:						
Project History: REGIONAL 10-YEAR PLAN PROJECT						
DALLAS	ELLIS	0172-08-103	US 287	C	ENNIS	TXDOT-DALLAS
LIMITS FROM:	WEST OF BOYCE RD					REV DATE: 07/2024
LIMITS TO:	EAST OF COOKE RD					MPO PROJECT ID: 53119
TIP	RECONSTRUCT 4 LANE ARTERIAL TO 4 LANE FREEWAY, CONSTRUCT 0 TO 4 LANE					
DESCRIPTION:	CONTINUOUS FRONTAGE ROADS AND INTERCHANGES AT BOYCE RD AND COOKE RD					MTP REFERENCE: FT1-1.110.4, RSA1-1.220.825
REMARKS:						
Project History: REGIONAL 10-YEAR PLAN PROJECT; IN PROXIMITY TO ENNIS SPEEDWAY						
DALLAS	ELLIS	0172-12-007	BUS 287S	C	ENNIS	TXDOT-DALLAS
LIMITS FROM:	MCKINNEY STREET					REV DATE: 07/2024
LIMITS TO:	BRECKENRIDGE STREET					MPO PROJECT ID: 14028
TIP	CONSTRUCT GRADE SEPARATION AT THE INTERSECTIONS OF BUS US 287/ENNIS AVENUE					
DESCRIPTION:	AND BOTH UPRR AND E MAIN ST; AND RECONSTRUCT ENNIS AVE FROM 4 TO 4 LANES					MTP REFERENCE: TSMO2-001, FP3-001, FP3-013, FP2-120
REMARKS:	LOCAL CONTRIBUTION PAID BY ENNIS AND UNION PACIFIC					
Project History: REGIONAL 10-YEAR PLAN PROJECT; POSSIBLE TIF REIMBURSEMENT FOR UP TO \$5M OF RAILROAD'S STBG COMMITMENT						

DISTRICT	COUNTY	CSJ	HWY	PHASE	CITY	PROJECT SPONSOR
DALLAS	DENTON	0195-02-074	IH 35	C	VARIOUS	TXDOT-DALLAS
LIMITS FROM:	US 77 (NORTH OF DENTON)					REV DATE: 07/2024
LIMITS TO:	SOUTH OF FM 455					MPO PROJECT ID: 55197
TIP	RECONSTRUCT AND WIDEN 4 TO 6 LANE RURAL FREEWAY WITH RAMP MODIFICATIONS					
DESCRIPTION:	AND RECONSTRUCT AND WIDEN 4 LANE DISCONTINUOUS TO 4/6 LANE CONTINUOUS FRONTAGE ROADS					MTP REFERENCE: FT1-3.10.1, FT1-3.20.1
REMARKS:						
						Project History: REGIONAL 10 YEAR PLAN PROJECT; RELATED TO TIP 55197.2/CSJ 0195-02-081 AND TIP 55197.3/CSJ 0195-02-084
DALLAS	DENTON	0195-02-084	IH 35	C	SANGER	TXDOT-DALLAS
LIMITS FROM:	NORTH OF VIEW RD					REV DATE: 07/2024
LIMITS TO:	DENTON/COOKE CL					MPO PROJECT ID: 55197.3
TIP	RECONSTRUCT AND WIDEN 4 TO 6 LANE RURAL FREEWAY WITH RAMP MODIFICATIONS					
DESCRIPTION:	AND RECONSTRUCT AND WIDEN 4 LANE CONTINUOUS TO 4/6 LANE CONTINUOUS FRONTAGE ROADS					MTP REFERENCE: FT1-3.10.1
REMARKS:	PROJECT IS A PORTION OF A LONGER SECTION THAT IS DISCONTINUOUS					
						Project History: REGIONAL 10-YEAR PLAN PROJECT; RELATED TO TIP 55197/CSJ 0195-02-074 AND TIP 55197.2/CSJ 0195-02-081
DALLAS	DENTON	0196-01-108	IH 35E	E,R	VARIOUS	TXDOT-DALLAS
LIMITS FROM:	TURBEVILLE RD					REV DATE: 07/2024
LIMITS TO:	US 77					MPO PROJECT ID: 25033.1
TIP	RECONSTRUCT EXISTING 6/8 INTERIM GP LANES TO 8 GP LANES; RECONSTRUCT AND					
DESCRIPTION:	CONVERT 2 REVERSIBLE TO 4 CONCURRENT MANAGED LANES FROM TURBEVILLE TO CORINTH					MTP REFERENCE: FT1-7.10.3, FT1-7.10.4, FT1-7.10.5
REMARKS:						
						Project History:
DALLAS	DENTON	0196-01-113	IH 35E	C	VARIOUS	TXDOT-DALLAS
LIMITS FROM:	AT LAKE SHARON DRIVE/DOBBS ROAD					REV DATE: 07/2024
LIMITS TO:						MPO PROJECT ID: 13033.5
TIP	CONSTRUCT INTERCHANGE					
DESCRIPTION:						MTP REFERENCE: IN1-7.480.1
REMARKS:						
						Project History: REGIONAL 10-YEAR PLAN PROJECT; DENTON PRIORITY PROJECT #6
DALLAS	DENTON	0196-02-124	IH 35E	E,R	VARIOUS	TXDOT-DALLAS
LIMITS FROM:	DALLAS COUNTY LINE					REV DATE: 07/2024
LIMITS TO:	FM 407					MPO PROJECT ID: 13033
TIP	RCNST & CONVERT 2 REV TO 4 CONC MNGD LNS; WIDEN 6 TO 8 CD LANES (DALLAS C/L TO					
DESCRIPTION:	SH 121); RCNST 8 TO 8 GP LNS (SH 121 TO FM 407); RCNST 2/6 TO 2/8 CONT FRTG (FM 407 TO SRT/SH 121); AND RCNST 4/6 TO 2/6 CONT FRTG FROM (SRT/SH 121 TO DALLAS C/L)					MTP REFERENCE: FT1-7.10.6, FT1-7.20.1
REMARKS:						
						Project History: REGIONAL 10-YEAR PLAN PROJECT; R IN FY2045 IS ROW AND UTIL
DALLAS	DENTON	0196-02-125	IH 35E	E,R	VARIOUS	TXDOT-DALLAS
LIMITS FROM:	FM 407					REV DATE: 07/2024
LIMITS TO:	TURBEVILLE ROAD					MPO PROJECT ID: 25033.2
TIP	RECONSTRUCT EXISTING 4 GENERAL PURPOSE LANES (NB ONLY); WIDEN AND CONVERT					
DESCRIPTION:	2 LANE REVERSIBLE TO 4 LANE CONCURRENT MANAGED LANES; WIDEN 4/6 LANE CONTINUOUS TO 4/8 LANE CONTINUOUS FRONTAGE ROADS					MTP REFERENCE: FT1-7.10.5
REMARKS:						
						Project History: REGIONAL 10-YEAR PLAN PROJECT; R IN FY2045 IS ROW AND UTIL
DALLAS	DALLAS	0196-03-199	IH 35E	E	DALLAS	TXDOT-DALLAS
LIMITS FROM:	IH 30					REV DATE: 07/2024
LIMITS TO:	NORTH OF OAK LAWN AVE					MPO PROJECT ID: 55061
TIP	RECONSTRUCT 10 TO 10/11 GENERAL PURPOSE LANES, 4/6 LANE DISCONTINUOUS TO 2/6					
DESCRIPTION:	LANE DISCONTINUOUS FRONTAGE ROADS, AND 2/4 TO 2/4 COLLECTOR-DISTRIBUTOR LANES					MTP REFERENCE: FT1-7.60.6, FT1-7.70.1
REMARKS:						
						Project History: LOWEST STEMMONS PHASE 2; RELATED TO TIP 55061.2/CSJ 0196-03-285

DISTRICT	COUNTY	CSJ	HWY	PHASE	CITY	PROJECT SPONSOR
DALLAS	DALLAS	0196-03-223	IH 35E	E,R	DALLAS	TXDOT-DALLAS
LIMITS FROM:	LOMBARDY LANE					REV DATE: 07/2024
LIMITS TO:	SPUR 482 (STOREY RD)					MPO PROJECT ID: 52201
TIP	CONSTRUCT 0 TO 2 SB FRONTAGE ROAD AND RAMP MODIFICATIONS					MTP REFERENCE: TSMO2-005, FT1-7.50.1
DESCRIPTION:						
REMARKS:						
						Project History:
DALLAS	DALLAS	0196-03-266	IH 35E	E,R	DALLAS	TXDOT-DALLAS
LIMITS FROM:	NORTH OF OAK LAWN AVE					REV DATE: 07/2024
LIMITS TO:	SH 183					MPO PROJECT ID: 55062
TIP	RECONSTRUCT AND WIDEN 10 TO 11/12 GENERAL PURPOSE LANES AND RECONSTRUCT					MTP REFERENCE: FT1-7.60.1, FT1-7.60.2, FT1-7.60.4,
DESCRIPTION:	EXISTING 4/6 LANE FRONTAGE ROADS					FT1-7.60.5
REMARKS:						
						Project History: LOWER STEMMONS; RELATED TO TIP 55062.2/CSJ 0196-03-286
DALLAS	DALLAS	0196-03-286	IH 35E	E,R	DALLAS	TXDOT-DALLAS
LIMITS FROM:	MEDICAL DISTRICT DRIVE					REV DATE: 07/2024
LIMITS TO:	SH 183					MPO PROJECT ID: 55062.2
TIP	CONSTRUCT 0 TO 2 CONCURRENT MANAGED LANES					MTP REFERENCE: FT1-7.60.1, FT1-7.60.2
DESCRIPTION:						
REMARKS:						
						Project History: LOWER STEMMONS; RELATED TO TIP 55062/CSJ 0196-03-266
DALLAS	DALLAS	0197-02-107	US 175	E	DALLAS	TXDOT-DALLAS
LIMITS FROM:	SH 310 AND SM WRIGHT					REV DATE: 07/2024
LIMITS TO:	IH 20					MPO PROJECT ID: 11900
TIP	RECONSTRUCT AND WIDEN FREEWAY FROM 6 TO 8 LANES WITH AUXILIARY LANE AND 4/6					MTP REFERENCE: FT1-36.10.1, AO1-36.10.2
DESCRIPTION:	TO 4/6 LANE DISCONTINUOUS FRONTAGE ROADS AND ASSET OPTIMIZATION FROM LAKE JUNE TO IH 20					
REMARKS:						
						Project History:
DALLAS	ELLIS	0261-01-041	US 67	C	CEDAR HILL	TXDOT-DALLAS
LIMITS FROM:	AT LAKE RIDGE PARKWAY					REV DATE: 07/2024
LIMITS TO:	CONSTRUCT INTERCHANGE					MPO PROJECT ID: 55014
TIP						MTP REFERENCE: TSMO2-001
DESCRIPTION:						
REMARKS:						
						Project History: REGIONAL 10-YEAR PLAN PROJECT; RELATED TO TIP 55014.2/CSJ 0261-02-081
DALLAS	DALLAS	0261-02-044	US 67	E,R	DALLAS	TXDOT-DALLAS
LIMITS FROM:	FM 1382					REV DATE: 07/2024
LIMITS TO:	SOUTH OF IH 20					MPO PROJECT ID: 55040
TIP	CONSTRUCT FROM 0 TO 1 REVERSIBLE EXPRESS LANE					MTP REFERENCE: FT1-38.20.1
DESCRIPTION:						
REMARKS:						
						Project History:
DALLAS	DALLAS	0261-02-081	US 67	C	VARIOUS	TXDOT-DALLAS
LIMITS FROM:	AT LAKE RIDGE PARKWAY					REV DATE: 07/2024
LIMITS TO:	CONSTRUCT INTERCHANGE					MPO PROJECT ID: 55014.2
TIP						MTP REFERENCE: IN1-38.598.1
DESCRIPTION:						
REMARKS:						
						Project History: RELATED TO TIP 55014/CSJ 0261-01-041; REGIONAL 10-YEAR PLAN PROJECT
DALLAS	DENTON	0353-02-072	SH 114	E	FORT WORTH	TXDOT-DALLAS
LIMITS FROM:	EAST OF FM 156					REV DATE: 07/2024
LIMITS TO:	WEST OF IH 35W					MPO PROJECT ID: 53195
TIP	CONSTRUCT 0 TO 6 MAINLANES, AND RECONSTRUCT EXISTING 4/6 LANE CONTINUOUS					MTP REFERENCE: FT1-12.20.3
DESCRIPTION:	FRONTAGE ROADS TO 4/8 LANE CONTINUOUS FRONTAGE ROADS					
REMARKS:						
						Project History:

DISTRICT	COUNTY	CSJ	HWY	PHASE	CITY	PROJECT SPONSOR
DALLAS LIMITS FROM: LIMITS TO: TIP DESCRIPTION: REMARKS:	DALLAS SH 114 W OF LUNA RD (NEAR ELM FORK TRIN R)	0353-04-068	SS 348	E	IRVING	TXDOT-DALLAS REV DATE: 07/2024 MPO PROJECT ID: 54054 MTP REFERENCE: FT1-18.10.1
Project History:						
DALLAS LIMITS FROM: LIMITS TO: TIP DESCRIPTION: REMARKS:	DALLAS AT SKILLMAN RECONSTRUCT GRADE SEPARATION	0353-05-120	SL 12	E,R	DALLAS	TXDOT-DALLAS REV DATE: 07/2024 MPO PROJECT ID: 55112 MTP REFERENCE: TSMO2-001
Project History: REGIONAL 10-YEAR PLAN PROJECT						
DALLAS LIMITS FROM: LIMITS TO: TIP DESCRIPTION: REMARKS:	DALLAS ON NORTHWEST HWY/SL 12 AT PRESTON ROAD CONSTRUCT PARKING GARAGE WITH SMART GARAGE TECHNOLOGY, TRANSPORTATION ACCESS IMPROVEMENTS, AND TEXAS U-TURN	0353-05-132	MH	C,E	DALLAS	DALLAS REV DATE: 07/2024 MPO PROJECT ID: 14021 MTP REFERENCE: TSMO2-001, SD3-001
Project History: PROJ. WILL NOT BE ADDED TO THE FOUR-YEAR WINDOW UNTIL PRIVATE SECTOR CONTRIBUTIONS HAVE BEEN SECURED						
DALLAS LIMITS FROM: LIMITS TO: TIP DESCRIPTION: REMARKS:	DALLAS SL 12 SH 183 RECONSTRUCT 6 TO 6 GENERAL PURPOSE LANES AND RECONSTRUCT 6 TO 6 CONTINUOUS FRONTAGE ROADS (ULTIMATE)	0353-06-064	SH 114	E,R	IRVING	TXDOT-DALLAS REV DATE: 07/2024 MPO PROJECT ID: 52569 MTP REFERENCE: FT1-12.50.5
Project History: RELATED TO TIP 52569.2/CSJ 0353-06-066						
DALLAS LIMITS FROM: LIMITS TO: TIP DESCRIPTION: REMARKS:	DALLAS EAST OF ROCHELLE SH 183 RECONSTRUCT 2 TO 2 CONCURRENT MANAGED LANES	0353-06-066	SH 114	E,R	IRVING	TXDOT-DALLAS REV DATE: 07/2024 MPO PROJECT ID: 52569.2 MTP REFERENCE: FT1-12.50.4, FT1-12.50.5
Project History: RELATED TO TIP 52569/CSJ 0353-06-064						
DALLAS LIMITS FROM: LIMITS TO: TIP DESCRIPTION: REMARKS:	DALLAS US 67 ANN ARBOR AVE CONSTRUCT 0 TO 1 REVERSIBLE EXPRESS LANE	0442-02-159	IH 35E	E,R	DALLAS	TXDOT-DALLAS REV DATE: 07/2024 MPO PROJECT ID: 55094 MTP REFERENCE: FT1-7.90.1
Project History: REGIONAL 10-YEAR PLAN PROJECT; S. GATEWAY (ULTIMATE)						
DALLAS LIMITS FROM: LIMITS TO: TIP DESCRIPTION: REMARKS:	ROCKWALL SOUTH OF FM 548 JCT SH 205/JOHN KING (S. GOLIAD ST) WIDEN 2 LANE RURAL HIGHWAY TO 4 LANE DIVIDED (6 LANE ULTIMATE)	0451-01-053	SH 205	C,E,R	ROCKWALL	TXDOT-DALLAS REV DATE: 07/2024 MPO PROJECT ID: 55071 MTP REFERENCE: RSA1-1.715.475, RSA1-1.715.500, RSA1-1.715.525
Project History: REGIONAL 10-YEAR PLAN PROJECT						
DALLAS LIMITS FROM: LIMITS TO: TIP DESCRIPTION: REMARKS:	KAUFMAN SOUTH OF FM 548 US 80 WIDEN 2/4 LANE RURAL HIGHWAY TO 4 LANE DIVIDED WITH RAISED MEDIAN AND CONTINUOUS LEFT TURN LANE (6 LANE ULTIMATE)	0451-02-028	SH 205	C	TERRELL	TXDOT-DALLAS REV DATE: 07/2024 MPO PROJECT ID: 55072 MTP REFERENCE: RSA1-1.715.550, RSA1-1.715.610
Project History: REGIONAL 10-YEAR PLAN PROJECT						

DISTRICT	COUNTY	CSJ	HWY	PHASE	CITY	PROJECT SPONSOR
DALLAS LIMITS FROM: LIMITS TO: TIP DESCRIPTION: REMARKS:	ROCKWALL	0451-04-021	SH 205	E,R	ROCKWALL	TXDOT-DALLAS REV DATE: 07/2024 MPO PROJECT ID: 55074 MTP REFERENCE: RSA1-1.715.200
Project History: REGIONAL 10-YEAR PLAN PROJECT; RELATED TO TIP 55074.1/CSJ 0451-04-025						
DALLAS LIMITS FROM: LIMITS TO: TIP DESCRIPTION: REMARKS:	ROCKWALL	0451-04-025	SH 205	C	ROCKWALL	TXDOT-DALLAS REV DATE: 07/2024 MPO PROJECT ID: 55074.1 MTP REFERENCE: RSA1-1.715.200
Project History: REGIONAL 10 YEAR PLAN PROJECT; RELATED TO TIP 55074/CSJ 0451-04-021						
DALLAS LIMITS FROM: LIMITS TO: TIP DESCRIPTION: REMARKS:	ROCKWALL	0451-05-001	SH 205	E,R	ROCKWALL	TXDOT-DALLAS REV DATE: 07/2024 MPO PROJECT ID: 13038 MTP REFERENCE: RSA1-1.720.300, RSA1-1.720.350
Project History: REGIONAL 10-YEAR PLAN PROJECT						
DALLAS LIMITS FROM: LIMITS TO: TIP DESCRIPTION: REMARKS:	ROCKWALL	0451-05-003	SH 205	C	ROCKWALL	TXDOT-DALLAS REV DATE: 07/2024 MPO PROJECT ID: 13038.1 MTP REFERENCE: TSMO2-001
Project History: REGIONAL 10 YEAR PLAN PROJECT; TIP 13038.1/CSJ 0451-05-003 IS THE INTERIM AND TIP 13038/CSJ 0451-05-001 IS THE ULTIMATE; LETTING WITH TIP 55074.1/CSJ 0451-04-025						
DALLAS LIMITS FROM: LIMITS TO: TIP DESCRIPTION: REMARKS:	KAUFMAN	0495-01-064	SP 557	C,E	TERRELL	TERRELL REV DATE: 07/2024 MPO PROJECT ID: 53138.2 MTP REFERENCE: FT1-34.10.1
Project History:						
DALLAS LIMITS FROM: LIMITS TO: TIP DESCRIPTION: REMARKS:	KAUFMAN	0495-01-065	SP 557	C,E	TERRELL	TERRELL REV DATE: 07/2024 MPO PROJECT ID: 83262 MTP REFERENCE: FT1-34.10.1
Project History:						
DALLAS LIMITS FROM: LIMITS TO: TIP DESCRIPTION: REMARKS:	KAUFMAN	0495-01-066	SP 557	C,E,R	TERRELL	TERRELL REV DATE: 07/2024 MPO PROJECT ID: 83224 MTP REFERENCE: FT1-34.10.1
Project History: R IN FY2029 IS UTIL; ROW WILL BE DONATED						

DISTRICT	COUNTY	CSJ	HWY	PHASE	CITY	PROJECT SPONSOR
DALLAS LIMITS FROM: LIMITS TO: TIP DESCRIPTION: REMARKS:	KAUFMAN SP 557 EAST OF CR 138 (WILSON RD) CONSTRUCT 0 TO 4 LANE CONTINUOUS FRONTAGE ROADS	0495-01-071	IH 20	C	TERRELL	TXDOT-DALLAS REV DATE: 07/2024 MPO PROJECT ID: 55220 MTP REFERENCE: NRSA1-30.110.1, NRSA1-30.110.2
Project History: REGIONAL 10-YEAR PLAN PROJECT						
DALLAS LIMITS FROM: LIMITS TO: TIP DESCRIPTION: REMARKS:	KAUFMAN US 80 IH 20 RECONSTRUCT AND WIDEN 4 TO 6 MAIN LANES AND RECONSTRUCT 2/4 LANE DISCONTINUOUS TO 4/6 LANE DISCONTINUOUS FRONTAGE ROAD AND RECONSTRUCT IH 20 AND US 80 INTERCHANGES	0495-01-081	SS 557	E,R	TERRELL	TXDOT-DALLAS REV DATE: 07/2024 MPO PROJECT ID: 55296 MTP REFERENCE: FT1-34.10.1
Project History:						
DALLAS LIMITS FROM: LIMITS TO: TIP DESCRIPTION: REMARKS:	KAUFMAN SH 34 WILSON ROAD CONSTRUCT 0 TO 4 LANE CONTINUOUS FRONTAGE ROADS	0495-01-083	IH 20	C	VARIOUS	TXDOT-DALLAS REV DATE: 07/2024 MPO PROJECT ID: 13081 MTP REFERENCE: NRSA1-30.110.1
Project History: REGIONAL 10-YEAR PLAN PROJECT						
DALLAS LIMITS FROM: LIMITS TO: TIP DESCRIPTION: REMARKS:	COLLIN AT SH 5 RECONSTRUCT INTERCHANGE	0549-03-031	SH 121	E	MELISSA	TXDOT-DALLAS REV DATE: 07/2024 MPO PROJECT ID: 55257 MTP REFERENCE: TSMO2-001, RSA1-1.745.350
Project History:						
DALLAS LIMITS FROM: LIMITS TO: TIP DESCRIPTION: REMARKS:	DALLAS SP 408 SOUTH OF SH 183 SH 183 TO IH 30: RECONST & WDN 6/8 TO 8 GP LN, & RECONST & WDN 4 LN DISC TO 4/6 LN CONT FRTG RD; IH 30 TO SPUR 408: RECONST 8 TO 8 GP LN, AND RECONST & WDN 4 LN CONT TO 4/8 LANE CONT FRTG RD	0581-02-077	SL 12	E,R	VARIOUS	TXDOT-DALLAS REV DATE: 07/2024 MPO PROJECT ID: 11930 MTP REFERENCE: FT1-17.20.1, FT1-17.20.2, FT1-17.30.1
Project History: RELATED TO TIP 11930.2/CSJ 0581-02-154; PART OF THE SH 183/MIDTOWN EXPRESS CORRIDOR						
DALLAS LIMITS FROM: LIMITS TO: TIP DESCRIPTION: REMARKS:	DALLAS SOUTH OF SH 183 IH 35E WIDEN 6 TO 8 GENERAL PURPOSE LANES AND RECONSTRUCT 4/6 LANE DISCONTINUOUS TO 4/6 LANE CONTINUOUS FRONTAGE ROADS (ULTIMATE)	0581-02-153	SL 12	E,R	IRVING	TXDOT-DALLAS REV DATE: 07/2024 MPO PROJECT ID: 54128 MTP REFERENCE: FT1-17.10.1
Project History: RELATED TO TIP 54128.2/CSJ 0581-02-055; PART OF THE SH 183 ULTIMATE PROJECT						
DALLAS LIMITS FROM: LIMITS TO: TIP DESCRIPTION: REMARKS:	DALLAS SP 408 SOUTH OF SH 183 CONSTRUCT 0 TO 2 REVERSIBLE MANAGED LANES	0581-02-154	SL 12	E	VARIOUS	TXDOT-DALLAS REV DATE: 07/2024 MPO PROJECT ID: 11930.2 MTP REFERENCE: FT1-17.20.1, FT1-17.20.2, FT1-17.30.1
Project History: RELATED TO TIP 11930/CSJ 0581-02-077; PART OF THE SH 183/MIDTOWN EXPRESS CORRIDOR						

DISTRICT	COUNTY	CSJ	HWY	PHASE	CITY	PROJECT SPONSOR	
DALLAS	DALLAS	0581-02-155	SL 12	E,R	IRVING	TXDOT-DALLAS	
LIMITS FROM:	SOUTH OF SH 183					REV DATE:	07/2024
LIMITS TO:	IH 35E					MPO PROJECT ID:	54128.2
TIP	CONSTRUCT 2 TO 4 CONCURRENT MANAGED LANES					MTP REFERENCE:	FT1-17.10.1
DESCRIPTION:							
REMARKS:							
						Project History: RELATED TO TIP 54128/CSJ 0581-02-153	
DALLAS	KAUFMAN	0697-07-002	FM 429	C	TERRELL	TXDOT-DALLAS	
LIMITS FROM:	US 80					REV DATE:	07/2024
LIMITS TO:	SOUTH OF US 80					MPO PROJECT ID:	13074.1
TIP	RECONSTRUCT, WIDEN, AND REALIGN 2 LANE TO 4 LANE ROADWAY WITH SHOULDERS					MTP REFERENCE:	TSMO2-001, NRSA1-DAL-342
DESCRIPTION:							
REMARKS:							
						Project History: REGIONAL 10-YEAR PLAN PROJECT; PART OF LOOP 9 CATEGORY 2/STBG EXCHANGE	
DALLAS	DENTON	0918-46-354	IH 35E	C	VARIOUS	TXDOT-DALLAS	
LIMITS FROM:	AT LAKE LEWISVILLE					REV DATE:	07/2024
LIMITS TO:						MPO PROJECT ID:	24014
TIP	CONSTRUCT NEW NORTHBOUND BRIDGE OVER LAKE LEWISVILLE					MTP REFERENCE:	FT1-7.10.5
DESCRIPTION:							
REMARKS:	RTR121 - DE1						
						Project History: 2024 STRATEGIC TRANSPORTATION FUNDING PROGRAM PROJECT	
DALLAS	DALLAS	0918-47-087	VA	C	DALLAS	DALLAS	
LIMITS FROM:	DALLAS CBD STREETCAR CIRCULATOR EXPANSION FROM UNION STATION/HOUSTON STREET					REV DATE:	07/2024
LIMITS TO:	YOUNG AT THE CONVENTION CENTER HOTEL					MPO PROJECT ID:	11917
TIP	DALLAS CBD STREETCAR CIRCULATOR EXPANSION FROM OAK CLIFF TO DOWNTOWN					MTP REFERENCE:	TR2-002, TR2-005, TR1-10351.2
DESCRIPTION:	DALLAS (PHASE III); CONSTRUCT DALLAS CBD STREETCAR EXTENSION NORTH						
REMARKS:							
						Project History: RELATED TO TIP 11922/CSJ 0918-47-088, TIP 11916/CSJ 0918-47-086, & TIP 20134/CSJ 0918-45-887	
DALLAS	DALLAS	0918-47-240	CS	C	SACHSE	SACHSE	
LIMITS FROM:	ON MERRITT RD/WOODBRIDGE PKWY FROM PLEASANT VALLEY ROAD					REV DATE:	07/2024
LIMITS TO:	NORTH OF SACHSE ROAD					MPO PROJECT ID:	14024
TIP	RECONSTRUCT AND WIDEN 2 TO 4 LANE DIVIDED URBAN; INTERSECTION, SIGNAL, AND					MTP REFERENCE:	TSMO2-001, TSMO2-002, BP2-002, RSA1-660.400
DESCRIPTION:	SHARED-USE PATH IMPROVEMENTS ALONG MERRITT ROAD, INCLUDING ILLUMINATION AND MEDIAN LANDSCAPE						
REMARKS:	LOCAL CONTRIBUTION PAID BY CITY OF SACHSE; CMAQ FUNDS ONLY FOR INTERSECTION, SIGNAL, AND SHARED-USE PATH IMPROVEMENTS						
						Project History:	
DALLAS	DALLAS	0918-47-244	CS	C	DALLAS	DALLAS	
LIMITS FROM:	ON PRAIRIE CREEK RD FROM N OF MILITARY PKWY					REV DATE:	07/2024
LIMITS TO:	NORTH OF FORNEY ROAD					MPO PROJECT ID:	14000
TIP	CONSTRUCT GRADE SEPARATION OVER UPRR					MTP REFERENCE:	TSMO2-001
DESCRIPTION:							
REMARKS:	LOCAL CONTRIBUTION PAID BY UNION PACIFIC RAILROAD, CITY OF DALLAS, AND DALLAS COUNTY						
						Project History:	
DALLAS	DALLAS	0918-47-273	VA	C	DALLAS	DALLAS	
LIMITS FROM:	ON KCS TRAIL CONNECTOR FROM LBJ/SKILLMAN DART STATION					REV DATE:	07/2024
LIMITS TO:	RICHARDSON CITY LIMIT					MPO PROJECT ID:	14064
TIP	CONSTRUCT SHARED USE PATH					MTP REFERENCE:	BP2-002
DESCRIPTION:							
REMARKS:							
						Project History: 720,000 TRANSPORTATION DEVELOPMENT CREDITS (CAT 3-TDC(MPO)) UTILIZED IN LIEU OF A LOCAL MATCH AND ARE NOT CALCULATED IN FUNDING TOTAL; DALLAS MTP POLICY BUNDLE TDCS; PROJECT ON HOLD DUE TO ALIGNMENT NOT BEING PERMITTED WITHIN KCS RR ROW	

DISTRICT	COUNTY	CSJ	HWY	PHASE	CITY	PROJECT SPONSOR
DALLAS	DALLAS	0918-47-278	CS	C	DALLAS	DALLAS
LIMITS FROM:	ON HARRY HINES BLVD FROM SOUTHEAST OF MEDICAL DISTRICT DRIVE					REV DATE: 07/2024
LIMITS TO:	SOUTHEAST OF INWOOD ROAD					MPO PROJECT ID: 14023
TIP	RECONSTRUCT 6 TO 6 LANE ROADWAY WITH INTERSECTION IMPROVEMENTS, NEW SIGNALS AND RE-TIMING, NEW BIKE FACILITY, NEW AND RECONSTRUCTED SIDEWALKS, LIGHTING, AND MINOR LANDSCAPING					MTP REFERENCE: BP2-002
REMARKS:	LOCAL CONTRIBUTION PAID BY CITY OF DALLAS AND PRIVATE SECTOR PARTNERS					
						Project History: PROJ. WILL NOT BE ADDED TO THE FOUR-YEAR WINDOW UNTIL PRIVATE SECTOR CONTRIBUTIONS HAVE BEEN SECURED; 600,000 TDCS UTILIZED IN LIEU OF A LOCAL MATCH AND ARE NOT CALCULATED IN FUNDING TOTAL; CATEGORY 5 TDCS
DALLAS	DALLAS	0918-47-432	CS	C	GRAND PRAIRIE	GRAND PRAIRIE
LIMITS FROM:	ON JEFFERSON STREET FROM SH 161					REV DATE: 07/2024
LIMITS TO:	CIMARRON TRACE					MPO PROJECT ID: 21085
TIP	RECONSTRUCT 6 LANE ASPHALT TO 6 LANE CONCRETE ROADWAY TO WITHSTAND TRUCK TRAFFIC					MTP REFERENCE: MO3-001
REMARKS:						
						Project History: RELATED TO TIP 21039/CSJ 0008-08-079, TIP 21040/CSJ 0008-08-081, TIP 21041/CSJ 0008-08-078, AND TIP 21042/CSJ 0008-08-082
DALLAS	DALLAS	0918-47-469	CS	E	DALLAS	DALLAS
LIMITS FROM:	CADIZ ST FROM WEST OF HOTEL ST					REV DATE: 07/2024
LIMITS TO:	BOTHAM JEAN BLVD					MPO PROJECT ID: 25028
TIP	RECONSTRUCT THE CADIZ RAILROAD BRIDGE INCLUDING RECONSTRUCT AND WIDEN CADIZ ST FROM 3 LN DIVIDED TO 4 LN DIVIDED WITH BIKE/PEDESTRIAN IMPROVEMENTS					MTP REFERENCE: FP3-004, FP3-013, BP2-002, NRSA1-DAL-344
REMARKS:	LOCAL CONTRIBUTION PAID BY THE CITY OF DALLAS					
						Project History: 1,000,000 OF TRANSPORTATION DEVELOPMENT CREDITS (TDC [MPO]) UTILIZED IN LIEU OF A LOCAL MATCH AND ARE NOT CALCULATED IN FUNDING TOTAL; CATEGORY 5 TDCS
DALLAS	DALLAS	0918-47-516	VA	C	DALLAS	DALLAS
LIMITS FROM:	THANKS-GIVING SQUARE IMPROVEMENTS					REV DATE: 07/2024
LIMITS TO:						MPO PROJECT ID: 24009
TIP	CONSTRUCT ROADWAY AND PEDESTRIAN IMPROVEMENTS TO CONNECT THANKS-GIVING SQUARE TO AT&T PERFORMING ARTS CENTER AND KLYDE WARREN PARK					MTP REFERENCE: BP2-002
REMARKS:	RTR 121-DA2; LOCAL CONTRIBUTION TO BE PAID BY PRIVATE SECTOR					
						Project History: RTC FUNDS FOR PUBLIC SECTOR IMPROVEMENTS ONLY AND ARE CONTINGENT UPON \$20M CONTRIBUTION FROM PRIVATE SECTOR
DALLAS	DALLAS	0918-47-520	CS	C	DALLAS	DALLAS
LIMITS FROM:	WEST DALLAS GATEWAY PROJECT; ON HERBERT STREET FROM BROADWAY AVENUE					REV DATE: 07/2024
LIMITS TO:	COMMERCE STREET					MPO PROJECT ID: 24006
TIP	CONSTRUCT 0 TO 4 LANE GRADE SEPARATED ROADWAY WITH SIDEWALKS AND BICYCLE LANES UNDER THE UNION PACIFIC RAILROAD LINE					MTP REFERENCE: BP2-002, TSMO2-001
REMARKS:	RTR 121-DA2; LOCAL CONTRIBUTION TO BE PAID FOR BY CITY OF DALLAS (2012 BOND FUNDS)					
						Project History:
DALLAS	DALLAS	0918-47-523	VA	C	DALLAS	DALLAS
LIMITS FROM:	INFRASTRUCTURE IMPROVEMENTS IN PROXIMITY TO FOREST THEATER; BOUNDED BY IH 45, SM WRIGHT, AND PEABODY AVENUE					REV DATE: 07/2024
LIMITS TO:	CONSTRUCT PUBLIC PARKING UNDER IH 45 INCLUDING LIGHTING & EV CHARGING STATIONS;					MPO PROJECT ID: 24005
TIP	CONSTRUCT INTERSECTION IMPROVEMENTS AT MLK JR BLVD & S HARWOOD ST, (ENHANCED CROSSWALKS, CLOSURE OF RIGHT TURN "SLIP" LANE); CONSTRUCT LANDSCAPING/STREETSCAPING ENHANCEMENTS IN PUBLIC RIGHT-OF-WAY ALONG SM WRIGHT FRONTAGE ROAD					MTP REFERENCE: BP2-002, AQ2-003, TSMO2-001
REMARKS:	RTR 121 - DA2					
						Project History:

DISTRICT	COUNTY	CSJ	HWY	PHASE	CITY	PROJECT SPONSOR
DALLAS	ROCKWALL	1017-01-015	FM 552	E,R	ROCKWALL	TXDOT-DALLAS
LIMITS FROM:	SH 205					REV DATE: 07/2024
LIMITS TO:	SH 66					MPO PROJECT ID: 55006
TIP	WIDEN FROM 2 LANE RURAL TO 4 LANE URBAN SECTION					
DESCRIPTION:						MTP REFERENCE: NRSA1-DAL-126
REMARKS:	LOCAL CONTRIBUTION PAID BY ROCKWALL COUNTY					
Project History:						
DALLAS	ELLIS	1051-01-038	FM 664	E,R	VARIOUS	TXDOT-DALLAS
LIMITS FROM:	US 287 IN WAXAHACHIE					REV DATE: 07/2024
LIMITS TO:	FM 1387					MPO PROJECT ID: 83223
TIP	RECONSTRUCT AND WIDEN 2 LANE RURAL TO 4 LANE DIVIDED URBAN ROADWAY					
DESCRIPTION:	(ULTIMATE 6)					MTP REFERENCE: RSA1-1.563.200
REMARKS:						
Project History:						
DALLAS	ELLIS	1051-01-051	FM 664	C	VARIOUS	TXDOT-DALLAS
LIMITS FROM:	IH 35E					REV DATE: 07/2024
LIMITS TO:	WEST OF FERRIS ROAD					MPO PROJECT ID: 13035.1
TIP	RECONSTRUCT AND WIDEN 2/4 LANE RURAL ROADWAY TO 6 LANE DIVIDED URBAN					
DESCRIPTION:						MTP REFERENCE: RSA1-2.710.300, RSA1-2.710.325
REMARKS:						
Project History:						
REGIONAL 10-YEAR PLAN PROJECT; RELATED TO TIP 13035.2/CSJ 1051-03-001						
DALLAS	ELLIS	1051-01-052	FM 664	C	MIDLOTHIAN	TXDOT-DALLAS
LIMITS FROM:	FM 1387					REV DATE: 07/2024
LIMITS TO:	WESTMORELAND ROAD					MPO PROJECT ID: 13028
TIP	RECONSTRUCT AND WIDEN 2 LANE RURAL TO 4 LANE DIVIDED URBAN ROADWAY					
DESCRIPTION:	(ULTIMATE 6 LANE)					MTP REFERENCE: RSA1-1.563.200
REMARKS:						
Project History:						
REGIONAL 10-YEAR PLAN PROJECT						
DALLAS	DENTON	1059-01-047	FM 1173	E,R	KRUM	TXDOT-DALLAS
LIMITS FROM:	FM 156					REV DATE: 07/2024
LIMITS TO:	MASCH BRANCH ROAD					MPO PROJECT ID: 55267
TIP	WIDEN AND RECONSTRUCT FROM 2 LANE RURAL TO 4/6 LANE URBAN DIVIDED ROADWAY					
DESCRIPTION:						MTP REFERENCE: NRSA1-DAL-318
REMARKS:						
Project History:						
DALLAS	DENTON	1059-02-002	FM 1173	E,R	VARIOUS	TXDOT-DALLAS
LIMITS FROM:	MASCH BRANCH ROAD					REV DATE: 07/2024
LIMITS TO:	IH 35					MPO PROJECT ID: 55268
TIP	REALIGN FROM 2 LANE RURAL UNDIVIDED TO 6 LANE URBAN DIVIDED ROADWAY					
DESCRIPTION:						MTP REFERENCE: NRSA1-DAL-319
REMARKS:						
Project History:						
DALLAS	KAUFMAN	1089-04-002	FM 429	C	TERRELL	TXDOT-DALLAS
LIMITS FROM:	US 80					REV DATE: 07/2024
LIMITS TO:	NORTH OF US 80					MPO PROJECT ID: 13074.2
TIP	RECONSTRUCT, WIDEN, AND REALIGN 2 LANE TO 4 LANE ROADWAY WITH SHOULDERS					
DESCRIPTION:						MTP REFERENCE: TSMO2-001, NRSA1-DAL-343
REMARKS:						
Project History:						
REGIONAL 10-YEAR PLAN PROJECT; PROJECT RELATED TO TIP 13074.1/CSJ 0697-07-002; PART OF THE LOOP 9 CAT 2/STBG EXCHANGE						
DALLAS	KAUFMAN	1092-01-021	FM 741	E,R	VARIOUS	TXDOT-DALLAS
LIMITS FROM:	US 175					REV DATE: 07/2024
LIMITS TO:	FM 548					MPO PROJECT ID: 55272
TIP	WIDEN AND RECONSTRUCT FROM 2 LANE RURAL UNDIVIDED TO 4/6 LANE URBAN DIVIDED					
DESCRIPTION:	ROADWAY					MTP REFERENCE: NRSA1-DAL-320
REMARKS:						
Project History:						

DISTRICT	COUNTY	CSJ	HWY	PHASE	CITY	PROJECT SPONSOR
DALLAS LIMITS FROM: LIMITS TO: TIP DESCRIPTION: REMARKS:	KAUFMAN FM 548 FM 148 RECONSTRUCT AND WIDEN 2 LANE TO 4 LANE URBAN DIVIDED	1217-01-019	FM 1641	E,R	FORNEY	TXDOT-DALLAS REV DATE: 07/2024 MPO PROJECT ID: 55256 MTP REFERENCE: NRSA1-DAL-314
Project History:						
DALLAS LIMITS FROM: LIMITS TO: TIP DESCRIPTION: REMARKS:	ROCKWALL FM 549 FM 551 RECONSTRUCT AND WIDEN 2 LANE RURAL TO 4 LANE DIVIDED URBAN (ULTIMATE 6)	1290-03-016	SH 276	E,R	ROCKWALL	TXDOT-DALLAS REV DATE: 07/2024 MPO PROJECT ID: 51255 MTP REFERENCE: RSA1-2.375.250
Project History: RELATED TO TIP 55151/CSJ 1290-05-019						
DALLAS LIMITS FROM: LIMITS TO: TIP DESCRIPTION: REMARKS:	ROCKWALL FM 551 FM 548 RECONSTRUCT AND WIDEN 2 LANE RURAL TO 4 LANE DIVIDED URBAN (ULTIMATE 6)	1290-03-020	SH 276	E,R	ROCKWALL	TXDOT-DALLAS REV DATE: 07/2024 MPO PROJECT ID: 52524 MTP REFERENCE: RSA1-2.375.275
Project History: RELATED TO TIP 54035/CSJ 1290-04-011 AND TIP 55151/CSJ 1290-05-019						
DALLAS LIMITS FROM: LIMITS TO: TIP DESCRIPTION: REMARKS:	ROCKWALL FM 548 WEST OF COUNTY ROAD 2472 (HUNT COUNTY LINE) RECONSTRUCT AND WIDEN 2 LANE RURAL TO 4 LANE DIVIDED URBAN (ULTIMATE 6)	1290-04-011	SH 276	E,R	ROCKWALL	TXDOT-DALLAS REV DATE: 07/2024 MPO PROJECT ID: 54035 MTP REFERENCE: RSA1-2.375.300
Project History: RELATED TO TIP 55151/CSJ 1290-05-019 AND TIP 52524/CSJ 1290-03-020						
DALLAS LIMITS FROM: LIMITS TO: TIP DESCRIPTION: REMARKS:	DENTON IH 35W WEST OF FM 156 CONSTRUCT NEW 0/2 TO 4/6 LANE DIVIDED ARTERIAL LOCAL CONTRIBUTION PAID BY DENTON COUNTY	1311-01-055	FM 1171	E,R	VARIOUS	TXDOT-DALLAS REV DATE: 07/2024 MPO PROJECT ID: 55218 MTP REFERENCE: RSA1-2.270.200, RSA1-2.270.225, RSA1-2.270.235
Project History: R IN FY2036 IS ROW AND UTIL						
DALLAS LIMITS FROM: LIMITS TO: TIP DESCRIPTION: REMARKS:	DENTON US 380 FM 455 WIDEN AND RECONSTRUCT FROM 2 LANE URBAN UNDIVIDED TO 4/6 LANES URBAN DIVIDED (ULTIMATE 6 LANES); REALIGNMENT OF INTERSECTIONS AT MUSTANG ROAD AND GEE ROAD RTR 121-DE1	1315-01-030	FM 1385	C,E,R	VARIOUS	TXDOT-DALLAS REV DATE: 07/2024 MPO PROJECT ID: 55273 MTP REFERENCE: NRSA1-DAL-326
Project History:						
DALLAS LIMITS FROM: LIMITS TO: TIP DESCRIPTION: REMARKS:	COLLIN WEST OF COUNTY ROAD 166 CR 123 WIDEN AND RECONSTRUCT 2 LANE RURAL TO 4 LANE URBAN (ULTIMATE 6 LANES)	1392-03-012	FM 1461	E,R	VARIOUS	TXDOT-DALLAS REV DATE: 07/2024 MPO PROJECT ID: 55236 MTP REFERENCE: NRSA1-DAL-300
Project History:						
DALLAS LIMITS FROM: LIMITS TO: TIP DESCRIPTION: REMARKS:	ELLIS MIDLOTHIAN PARKWAY LONG BRANCH RD/BRYSON LANE RECONSTRUCT AND WIDEN FROM 2 LANE UNDIVIDED RURAL TO 4 LANE URBAN DIVIDED (ULTIMATE 6 LANE)	1394-02-027	FM 1387	C	MIDLOTHIAN	TXDOT-DALLAS REV DATE: 07/2024 MPO PROJECT ID: 13020 MTP REFERENCE: NRSA1-DAL-193
Project History: REGIONAL 10-YEAR PLAN PROJECT; RELATED TO TIP 13020.1/CSJ 1394-01-002						


DISTRICT	COUNTY	CSJ	HWY	PHASE	CITY	PROJECT SPONSOR
DALLAS LIMITS FROM: LIMITS TO: TIP DESCRIPTION: REMARKS:	DENTON BONNIE BRAE STREET MAUSCH BRANCH ROAD	1951-01-011	FM 1515	E,R	DENTON	TXDOT-DALLAS REV DATE: 07/2024 MPO PROJECT ID: 55239 MTP REFERENCE: NRSA1-DAL-302
Project History:						
DALLAS LIMITS FROM: LIMITS TO: TIP DESCRIPTION: REMARKS:	COLLIN SH 289 WEST OF COUNTY ROAD 166	1973-01-015	FM 1461	E,R	VARIOUS	TXDOT-DALLAS REV DATE: 07/2024 MPO PROJECT ID: 55237 MTP REFERENCE: NRSA1-DAL-301
Project History:						
DALLAS LIMITS FROM: LIMITS TO: TIP DESCRIPTION: REMARKS:	DENTON US 380 WEST OF DENTON IH 35W SOUTH OF DENTON	2250-01-032	SL 288	C	DENTON	TXDOT-DALLAS REV DATE: 07/2024 MPO PROJECT ID: 53075 MTP REFERENCE: FT1-103.10.1, FT1-103.10.2, RSA1-1.430.150, RSA1-1.430.200
Project History: RELATED TO TIP 20175/CSJ 2250-02-013						
DALLAS LIMITS FROM: LIMITS TO: TIP DESCRIPTION: REMARKS:	DENTON IH 35 AT SL 288 US 380 WEST OF DENTON	2250-02-013	SL 288	E,R	DENTON	TXDOT-DALLAS REV DATE: 07/2024 MPO PROJECT ID: 20175 MTP REFERENCE: BP2-002, FT1-100.10.1, RSA1-2.190.250
Project History: RELATED TO TIP 53075/CSJ 2250-02-014						
DALLAS LIMITS FROM: LIMITS TO: TIP DESCRIPTION: REMARKS:	DALLAS SL 354 (DENTON DRIVE) BNSF RAILROAD	2374-01-192	IH 635	E	DALLAS	TXDOT-DALLAS REV DATE: 07/2024 MPO PROJECT ID: 55163 MTP REFERENCE: FT1-130.30.2, FT1-7.130.1
Project History:						
DALLAS LIMITS FROM: LIMITS TO: TIP DESCRIPTION: REMARKS:	DALLAS EAST OF US 75 MILLER ROAD	2374-01-193	IH 635	E	DALLAS	TXDOT-DALLAS REV DATE: 07/2024 MPO PROJECT ID: 55165.3 MTP REFERENCE: FT1-131.10.1
Project History: LBJ EAST CORRIDOR						
DALLAS LIMITS FROM: LIMITS TO: TIP DESCRIPTION: REMARKS:	DALLAS MILLER ROAD WEST OF THE KCS RR (WEST OF SH 78)	2374-01-194	IH 635	E	DALLAS	TXDOT-DALLAS REV DATE: 07/2024 MPO PROJECT ID: 55060.3 MTP REFERENCE: FT1-131.10.2
Project History: LBJ EAST CORRIDOR						
DALLAS LIMITS FROM: LIMITS TO: TIP DESCRIPTION: REMARKS:	DALLAS WEST OF THE KCS RR (WEST OF SH 78) IH 30	2374-02-158	IH 635	E	GARLAND	TXDOT-DALLAS REV DATE: 07/2024 MPO PROJECT ID: 55075.4 MTP REFERENCE: FT1-131.10.3
Project History: LBJ EAST CORRIDOR						

DISTRICT	COUNTY	CSJ	HWY	PHASE	CITY	PROJECT SPONSOR
DALLAS LIMITS FROM: LIMITS TO: TIP DESCRIPTION: REMARKS:	DALLAS ROYAL LANE WEST OF BELT LINE RD	2374-07-063	IH 635	E	COPPELL	TXDOT-DALLAS REV DATE: 07/2024 MPO PROJECT ID: 54047 MTP REFERENCE: TSMO2-005, NRSA1-130.10.2
Project History:						
DALLAS LIMITS FROM: LIMITS TO: TIP DESCRIPTION: REMARKS:	DALLAS WEST OF LUNA ROAD BNSF RAILROAD	2374-07-075	IH 635	E	DALLAS	TXDOT-DALLAS REV DATE: 07/2024 MPO PROJECT ID: 55164 MTP REFERENCE: FT1-130.20.2
Project History:						
DALLAS LIMITS FROM: LIMITS TO: TIP DESCRIPTION: REMARKS:	KAUFMAN WINDMILL FARMS BLVD S OF SH 205 (ROCKWALL C/L)	2588-01-017	FM 548	C	FORNEY	TXDOT-DALLAS REV DATE: 07/2024 MPO PROJECT ID: 55111 MTP REFERENCE: NRSA1-DAL-169
Project History: REGIONAL 10-YEAR PLAN PROJECT; RELATED TO TIP 55111.2/CSJ 2588-01-022						
DALLAS LIMITS FROM: LIMITS TO: TIP DESCRIPTION: REMARKS:	KAUFMAN US 80 FM 1641	2588-01-020	FM 548	E,R	FORNEY	TXDOT-DALLAS REV DATE: 07/2024 MPO PROJECT ID: 55265 MTP REFERENCE: NRSA1-DAL-267
Project History:						
DALLAS LIMITS FROM: LIMITS TO: TIP DESCRIPTION: REMARKS:	ROCKWALL S OF SH 205 (KAUFMAN COUNTY LINE) SH 205	2588-02-008	FM 548	C	VARIOUS	TXDOT-DALLAS REV DATE: 07/2024 MPO PROJECT ID: 13017 MTP REFERENCE: NRSA1-DAL-190
Project History: REGIONAL 10-YEAR PLAN PROJECT; RELATED TO TIP 55111/CSJ 2588-01-017						
DALLAS LIMITS FROM: LIMITS TO: TIP DESCRIPTION: REMARKS:	ELLIS IH 35E FM 877	2921-01-010	SS 394	C	WAXAHACHIE	TXDOT-DALLAS REV DATE: 07/2024 MPO PROJECT ID: 13076 MTP REFERENCE: NRSA1-DAL-349
Project History: REGIONAL 10-YEAR PLAN PROJECT						
DALLAS LIMITS FROM: LIMITS TO: TIP DESCRIPTION: REMARKS:	DALLAS IH 30 US 80	2964-06-011	SH 190	E,R	VARIOUS	NTTA REV DATE: 07/2024 MPO PROJECT ID: 54015 MTP REFERENCE: FT1-39.10.1
Project History: PGBT EAST BRANCH CORRIDOR						
DALLAS LIMITS FROM: LIMITS TO: TIP DESCRIPTION: REMARKS:	DALLAS US 80 IH 20	2964-06-012	SH 190	E	VARIOUS	NTTA REV DATE: 07/2024 MPO PROJECT ID: 54070 MTP REFERENCE: FT1-39.10.1
Project History: EIS ONGOING; PGBT EAST BRANCH CORRIDOR						

DISTRICT	COUNTY	CSJ	HWY	PHASE	CITY	PROJECT SPONSOR
DALLAS LIMITS FROM: LIMITS TO: TIP DESCRIPTION: REMARKS:	DALLAS SL 9 (SOUTHEAST CORRIDOR) FROM IH 35E IH 45 CONSTRUCT 2 TO 6 LANE FRONTAGE ROADS (ULTIMATE)	2964-10-005	SL 9	E,R	VARIOUS	TXDOT-DALLAS REV DATE: 07/2024 MPO PROJECT ID: 54119 MTP REFERENCE: FT1-6.30.1, RSA1-2.700.225
Project History: RELATED TO TIP 54119.1/CSJ 2964-10-008, 54119.2/2964-10-009, 54119.3/2964-12-001, 54119.4/2964-12-002, 54119.5/0442-02-162, 54119.6/0442-03-044, & 55249/0092-02-130						
DALLAS LIMITS FROM: LIMITS TO: TIP DESCRIPTION: REMARKS:	DALLAS US 67 IH 35E CONSTRUCT 0 TO 2 (ULTIMATE 6) LANE CONTINUOUS FRONTAGE ROADS	2964-10-006	SL 9	C	VARIOUS	TXDOT-DALLAS REV DATE: 07/2024 MPO PROJECT ID: 55105 MTP REFERENCE: FT1-6.20.1, RSA1-2.700.200
Project History: REGIONAL 10-YEAR PLAN PROJECT						
DALLAS LIMITS FROM: LIMITS TO: TIP DESCRIPTION: REMARKS:	DALLAS IH 45 IH 20 CONSTRUCT 0 TO 2 (ULTIMATE 6) LANE FRONTAGE ROADS	2964-10-012	SL 9	E,R	VARIOUS	TXDOT-DALLAS REV DATE: 07/2024 MPO PROJECT ID: 55106 MTP REFERENCE: FT1-6.40.1, FT1-6.50.1, RSA1-2.700.275, RSA1-2.700.300
Project History:						
DALLAS LIMITS FROM: LIMITS TO: TIP DESCRIPTION: REMARKS:	DENTON US 380 FM 428 WIDEN AND RECONSTRUCT FROM 2 LANE RURAL TO 4 LANES URBAN DIVIDED (ULTIMATE 6 LANES)	2979-01-011	FM 2931	E,R	VARIOUS	TXDOT-DALLAS REV DATE: 07/2024 MPO PROJECT ID: 55274 MTP REFERENCE: NRSA1-DAL-327
Project History:						

Appendix D

Environmental Clearance Projects Paris District



DISTRICT	COUNTY	CSJ	HWY	PHASE	CITY	PROJECT SPONSOR
PARIS LIMITS FROM: LIMITS TO: TIP DESCRIPTION: REMARKS:	HUNT FM 2642 MONTY STRATTON PARKWAY	0009-13-174	IH 30	C	VARIOUS	TXDOT-PARIS REV DATE: 07/2024 MPO PROJECT ID: 13065 MTP REFERENCE: FT1-28.100.1
Project History: REGIONAL 10-YEAR PLAN PROJECT						
PARIS LIMITS FROM: LIMITS TO: TIP DESCRIPTION: REMARKS:	HUNT WEST OF SH 24 MONROE STREET	0083-11-026	SH 11	C	COMMERCE	TXDOT-PARIS REV DATE: 07/2024 MPO PROJECT ID: 13053.2 MTP REFERENCE: BP2-002
Project History: REGIONAL 10-YEAR PLAN PROJECT						
PARIS LIMITS FROM: LIMITS TO: TIP DESCRIPTION: REMARKS:	HUNT CR 698/CR 699 (COLLIN/HUNT COUNTY LINE) EAST OF CR 698/CR 699 (COLLIN/HUNT COUNTY LINE)	0135-06-038	US 380	E,R	VARIOUS	TXDOT-DALLAS REV DATE: 07/2024 MPO PROJECT ID: 55293 MTP REFERENCE: FT1-2.140.2, RSA1-2.225.725
Project History:						
PARIS LIMITS FROM: LIMITS TO: TIP DESCRIPTION: REMARKS:	HUNT IH 30 SH 34 WIDEN 2 LANE TO 4 LANE DIVIDED ROADWAY (SOUTH PROJECT)	0692-01-020	FM 1570	C	GREENVILLE	TXDOT-PARIS REV DATE: 07/2024 MPO PROJECT ID: 13051 MTP REFERENCE: RSA1-2.260.225
Project History: REGIONAL 10-YEAR PLAN PROJECT						
PARIS LIMITS FROM: LIMITS TO: TIP DESCRIPTION: REMARKS:	HUNT HUNT COUNTY LINE COUNTY ROAD 2472	1290-05-019	SH 276	E,R	VARIOUS	TXDOT-DALLAS REV DATE: 07/2024 MPO PROJECT ID: 55151 MTP REFERENCE: RSA1-2.375.300
Project History: RELATED TO TIP 52524/CSJ 1290-03-020 AND TIP 54035/CSJ 1290-04-011						